

BLANCO

Geological Services LLC

Scale 1:240 (5"=100') Imperial

Well Name: Pallet Ranch 34-25 TR
Location: SWSE SEC 25 T32S R66W
Licence Number: 05-071-08657-00
Spud Date: 1-17-06
Surface Coordinates: 465' FSL 2138 ' FEL

Region: Purgatoire River
Drilling Completed: 1-17-06

Bottom Hole Coordinates:

Ground Elevation (ft): 7399' K.B. Elevation (ft): 7403'
Logged Interval (ft): 745' To: 1495' Total Depth (ft): 1495'
Formation: Raton
Type of Drilling Fluid: Air / Mist

Printed by STRIP.LOG from WellSight Systems 1-800-447-1534 www.WellSight.com

OPERATOR

Company: Pioneer Natural Resources USA, Inc.
Address: 1401 17th Street Suite 1200
Denver CO 80202

GEOLOGIST

Name: Kristopher Alworth / LeJon Gutierrez
Company: BLANCO Geological Services LLC
Address: PO Box 865
Trinidad CO 81082
(719) 846-3364

Rig

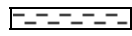



Pense Rig #17





Comments





8 5/8" #24 Surface Casing set to 726.80'





ROCK TYPES

 Anhy
 Bent
 Brec
 Cht

 Clyst
 Coal
 Congl
 Dol

 Gyp
 Igne
 Lmst
 Meta

 Mrlst
 Salt
 Shale
 Shcol

 Shgy
 Sltst
 Ss
 Till

BS	Boundst
C	Chalky
CX	CryxIn
E	Earthy
FX	FinexIn
GS	Grainst
L	Lithogr
MX	MicroxIn
MS	Mudst
PS	Packst
WS	Wackest

Rft
Sidewall
Srfgsg

