BRAN-DEX

WIRELINE SERVICES

GAMMA RAY CCL
CEMENT BOND VDL

Company	GREAT WESTERN OIL & GAS LLC.
Well	GREAT WESTERN 27-14
Field	WATTENBERG
County	WELD
State	CO

Company GREAT WESTERN OIL & GAS LLC.

Well GREAT WESTERN 27-14

Field WATTENBERG

County WELD State CO

Location: API # : 05-123-24313-00

SHL 1007' FSL & 369' FWL
BHL 659' FSL & 655 FWL est.
SW SW
SEC 27 TWP 6N RGE 67W

Other Services

Permanent Datum	GL	Elevation	4750
Log Measured From	KB		
Drilling Measured From	KB		

Elevation
K.B. 4764
D.F. 4750
G.L. 4751

Date	SEPT-12-2007
Run Number	ONE
Depth Driller	7300
Depth Logger	7244
Bottom Logged Interval	7240
Top Log Interval	6000
Open Hole Size	------------
Type Fluid	WATER
Density / Viscosity	------------
Max. Recorded Temp.	236 F
Estimated Cement Top	6200
Time Well Ready	------------
Time Logger on Bottom	------------------
Equipment Number	581
Location	STERLING CO
Recorded By	MIKE MEISNER
Witnessed By	JAY PAPE

Borehole Record			Tubing Record			
Run Number	Bit	From	To	Size	Weight	From	To

Casing Record	Size	Wgt/Ft	Top	Bottom
Surface String				
Prot. String				
Production String	4.5			
Liner				

<<< Fold Here >>>

All interpretations are opinions based on inferences from electrical or other measurements and we cannot and do not guarantee the accuracy or correctness of any interpretation, and we shall not, except in the case of gross or willful negligence on our part, be liable or responsible for any loss, costs, damages, or expenses incurred or sustained by anyone resulting from any interpretation made by any of our officers, agents or employees. These interpretations are also subject to our general terms and conditions set out in our current Price Schedule.

Comments

CORRECTED DOWN 16'
THIS IS THE 5TH WELL FROM NORTH WELL ON PAD 8

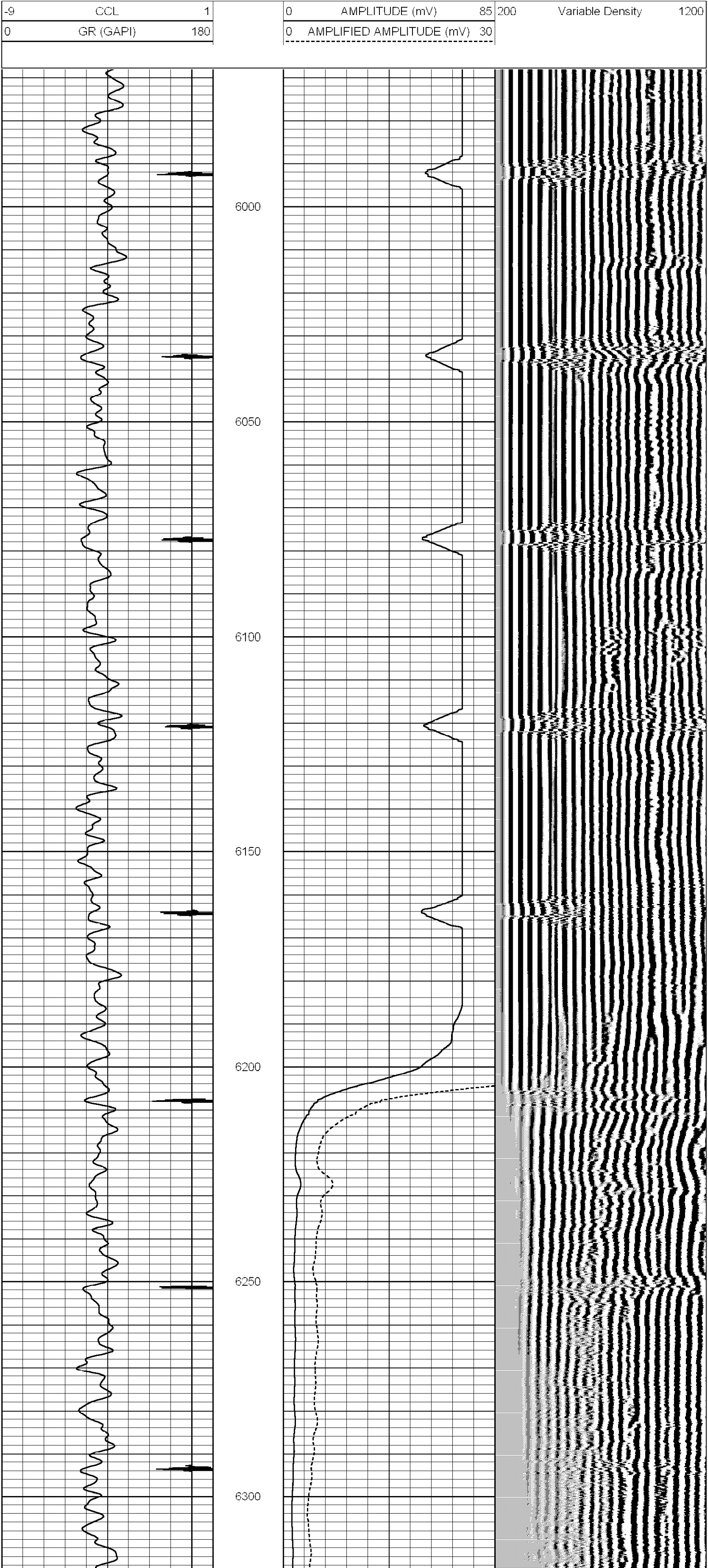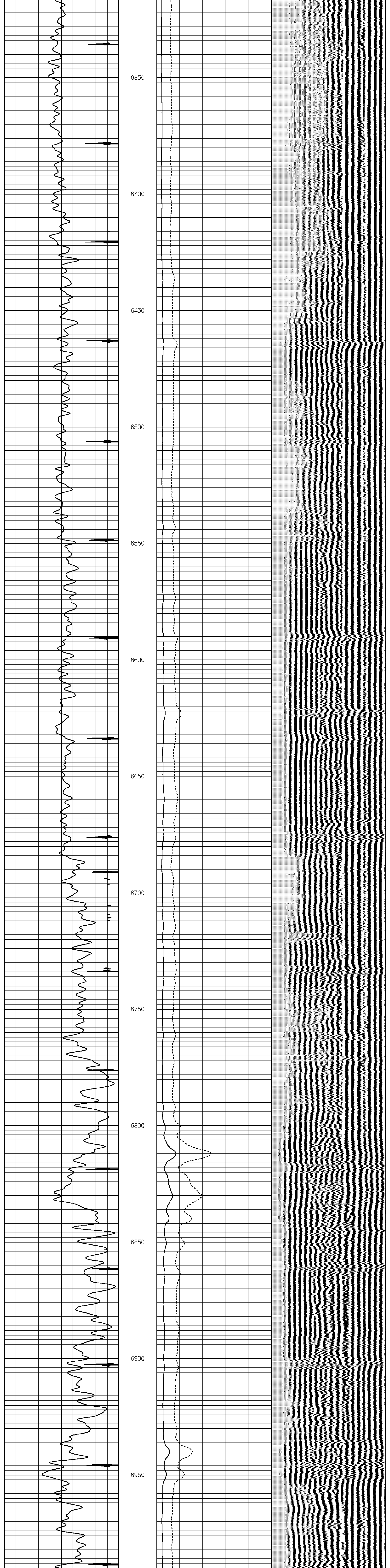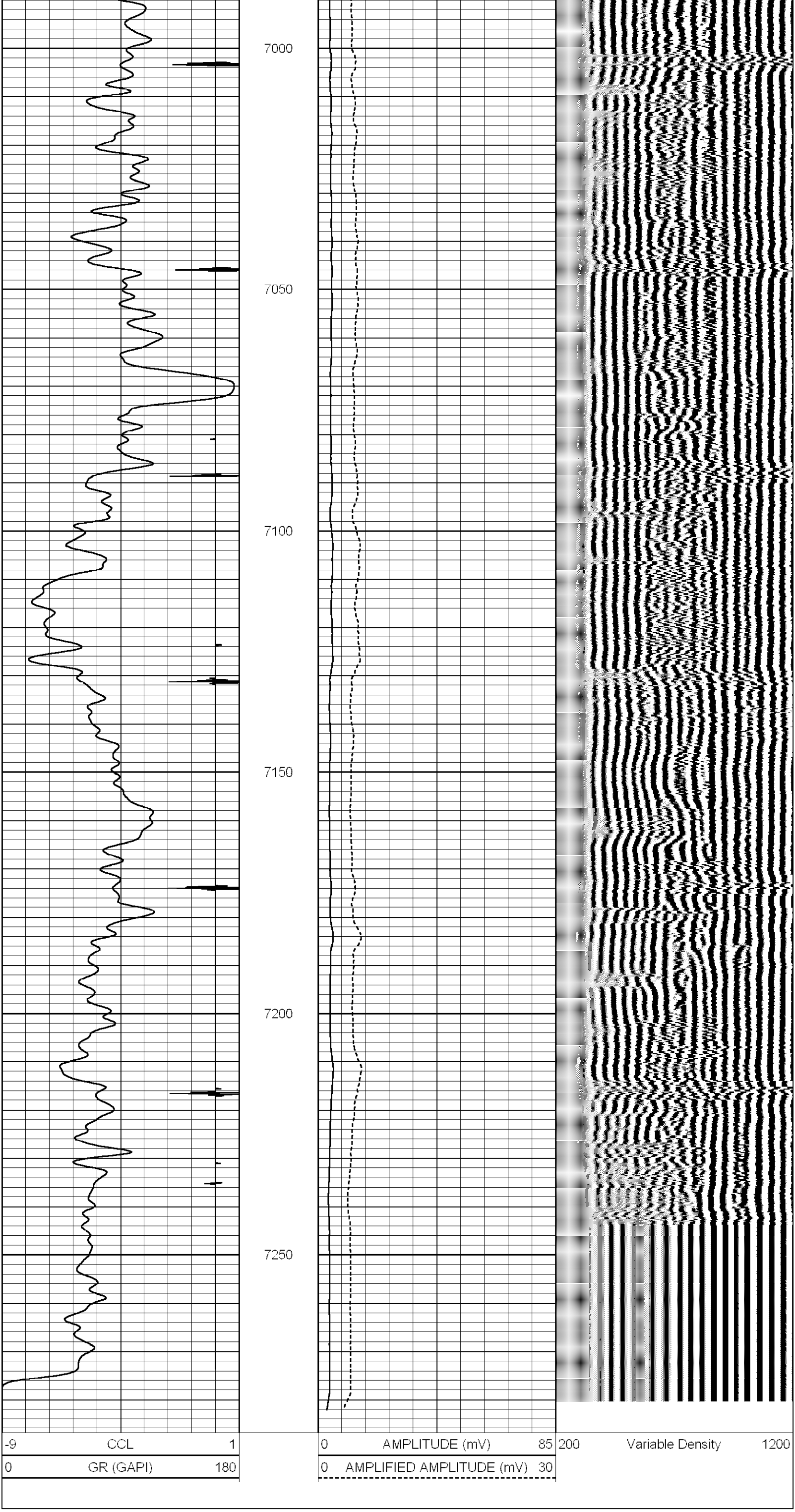Database File:	grt western 5th well from north.db
Dataset Pathname:	pass1
Presentation Format:	cblx
Dataset Creation:	Wed Sep 12 14:54:26 2007 by Log Std Casedhole 07051
Charted by:	Depth in Feet scaled 1:240