

Company		ANTERO RESOURCES CORP.	
Well		VALLEY FARMS C7	
Field		MAMM CREEK	
County		GARFIELD	
State		COLORADO	
Location:		APR # : 05-045-14289-0000	
SHL: NWSW 1/4, 21 1/2 E SL 8 3/39 FWL		Other Services	
LAT: 39.525654		NONE	
LON: 107.64265			
SEC: 14		TWP: 6S	
RGE: 92W			
Permanent Datum		Elevation	
Log Measured From		K.B. 5630'	
Drilling Measured From		D.F. 5629'	
		G.L. 5613'	
Date	18 JUL 2008		
Run Number	1		
Depth Driller	8493'	PBTD	
Depth Logger	8486'		
Bottom Logged Interval	5486'		
Top Log Interval	SURFACE		
Open Hole Size	7.875"		
Type Fluid	WATER		
Density / Viscosity	~ 8.3 Lbm/Gal		
Max. Recorded Temp.	2219.7 DegF		
Estimated Cement Top	3400'		
Time Well Ready	N/A		
Time Logger on Bottom	9:00		
Equipment Number	F10602W		
Location	GJ, CO		
Recorded By	S. ANDERSON		
Witnessed By	J. CANADY		
Borehole Record		Tubing Record	
Run Number	24	Bit From	To
	12.25'	50'	50'
	7.875"	1528'	8550'
Casing Record	Size	Wgt/Ft	Top
Surface String	8.625"	24#	SURFACE
Prot. String	5.5"	17#	SURFACE
Production String	5.5"	17#	8539' SHOE
Liner	16"	55#	SURFACE
Conductor	16"	55#	50'

<<< Fold Here >>>

All interpretations are opinions based on inferences from electrical or other measurements and we cannot and do not guarantee the accuracy or correctness of any interpretation, and we shall not, except in the case of gross or willful negligence on our part, be liable or responsible for any loss, costs, damages, or expenses incurred or sustained by anyone resulting from any interpretation made by any of our officers, agents or employees. These interpretations are also subject to our general terms and conditions set out in our current Price Schedule.

Comments

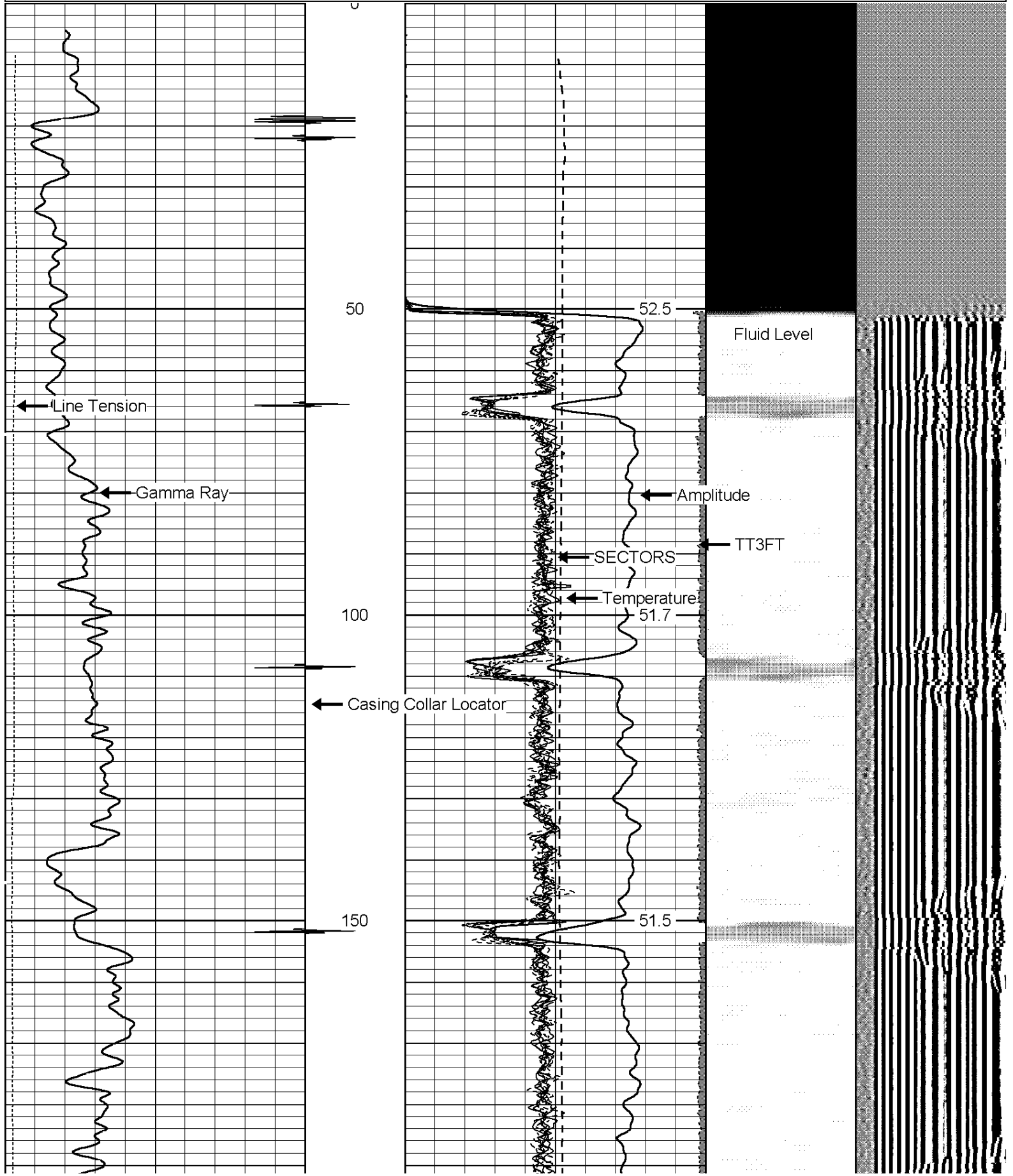
This log is the first E-Log of this well.


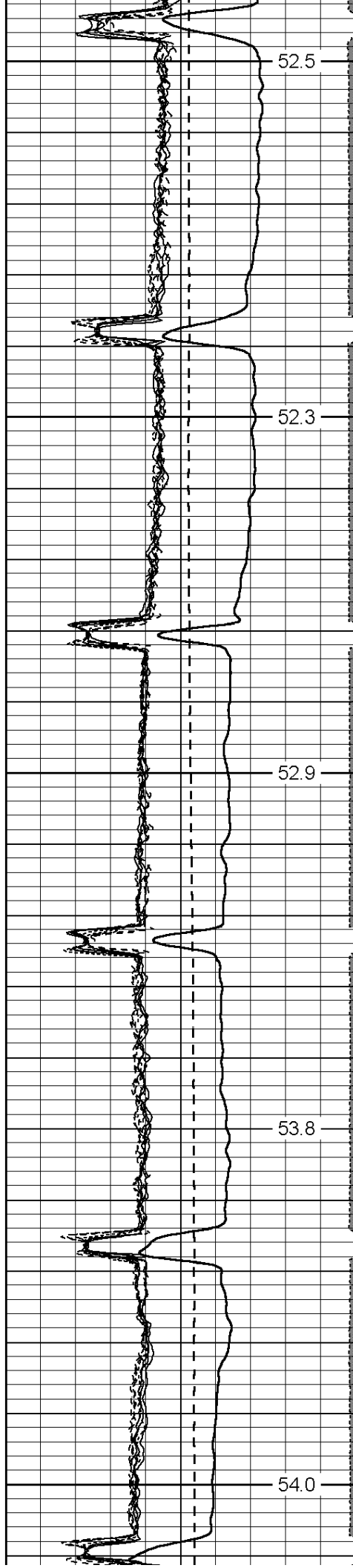
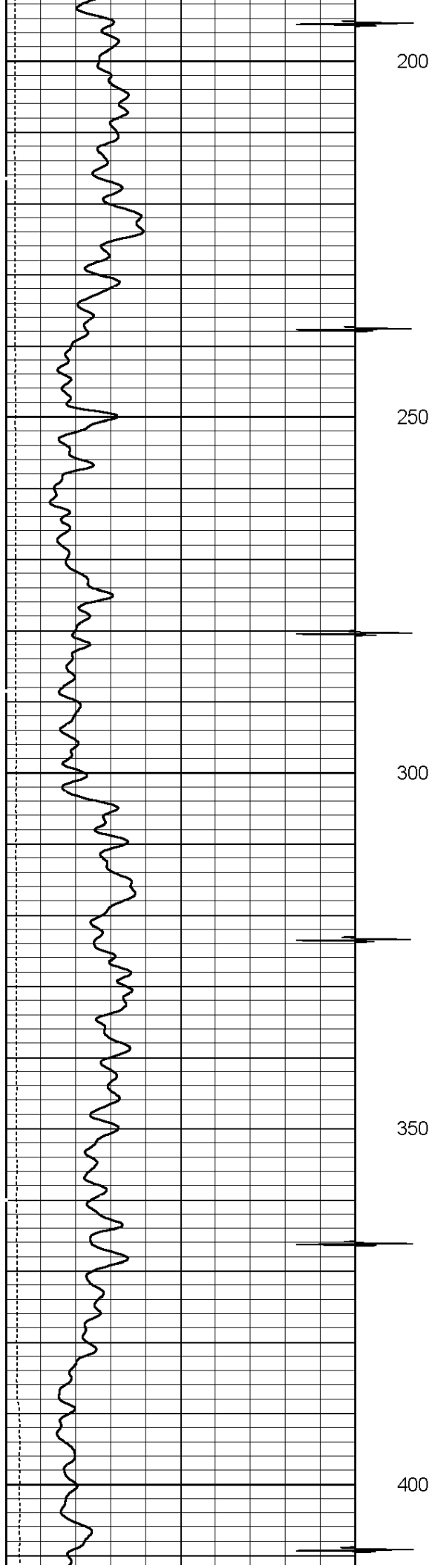
Short Joints: 4492' - 4502', 8017' - 8027'


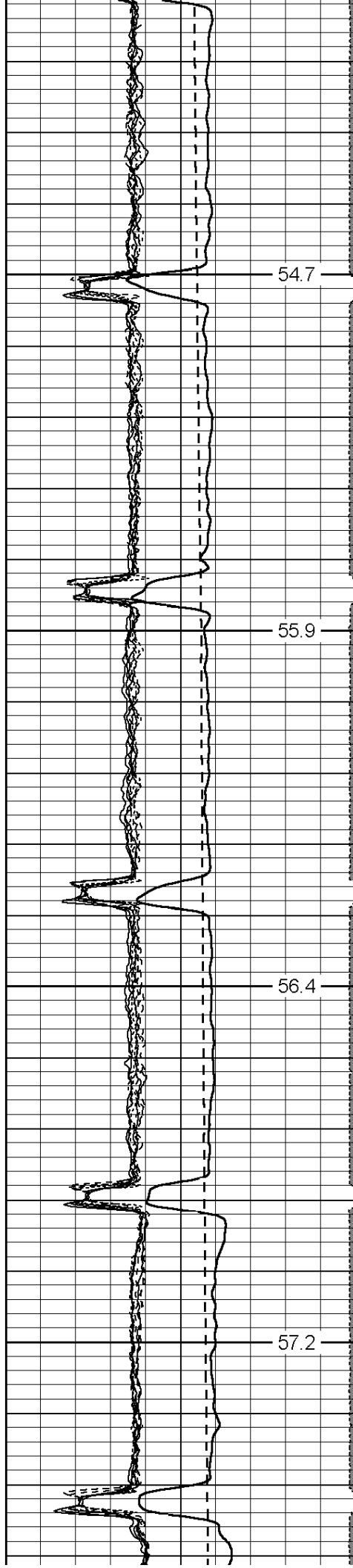
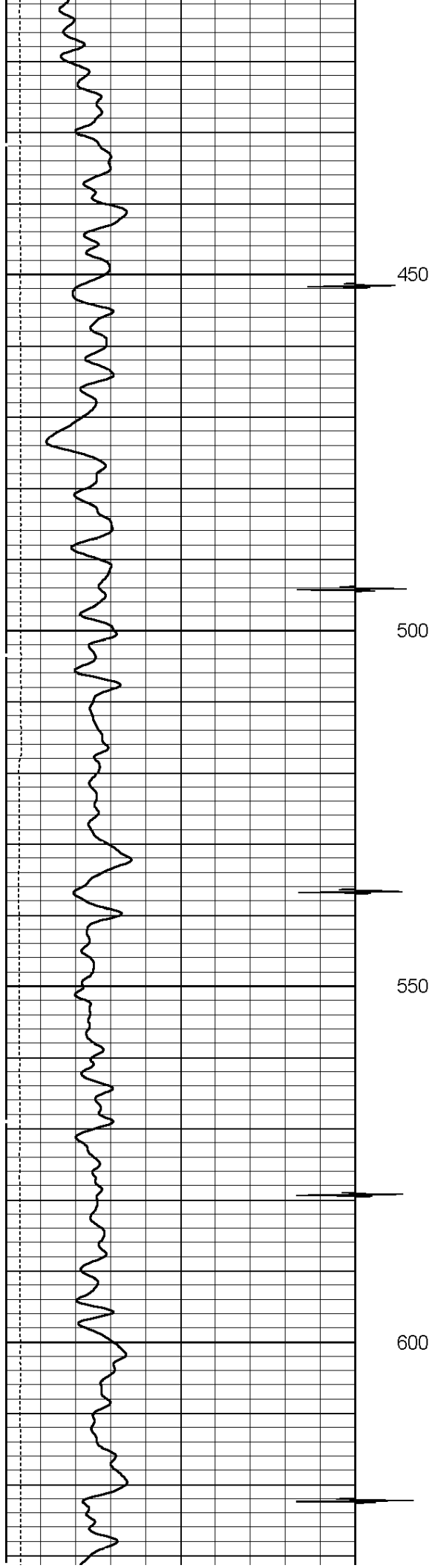
Crew: J.Cawood, J.Elswick, Z.Emick

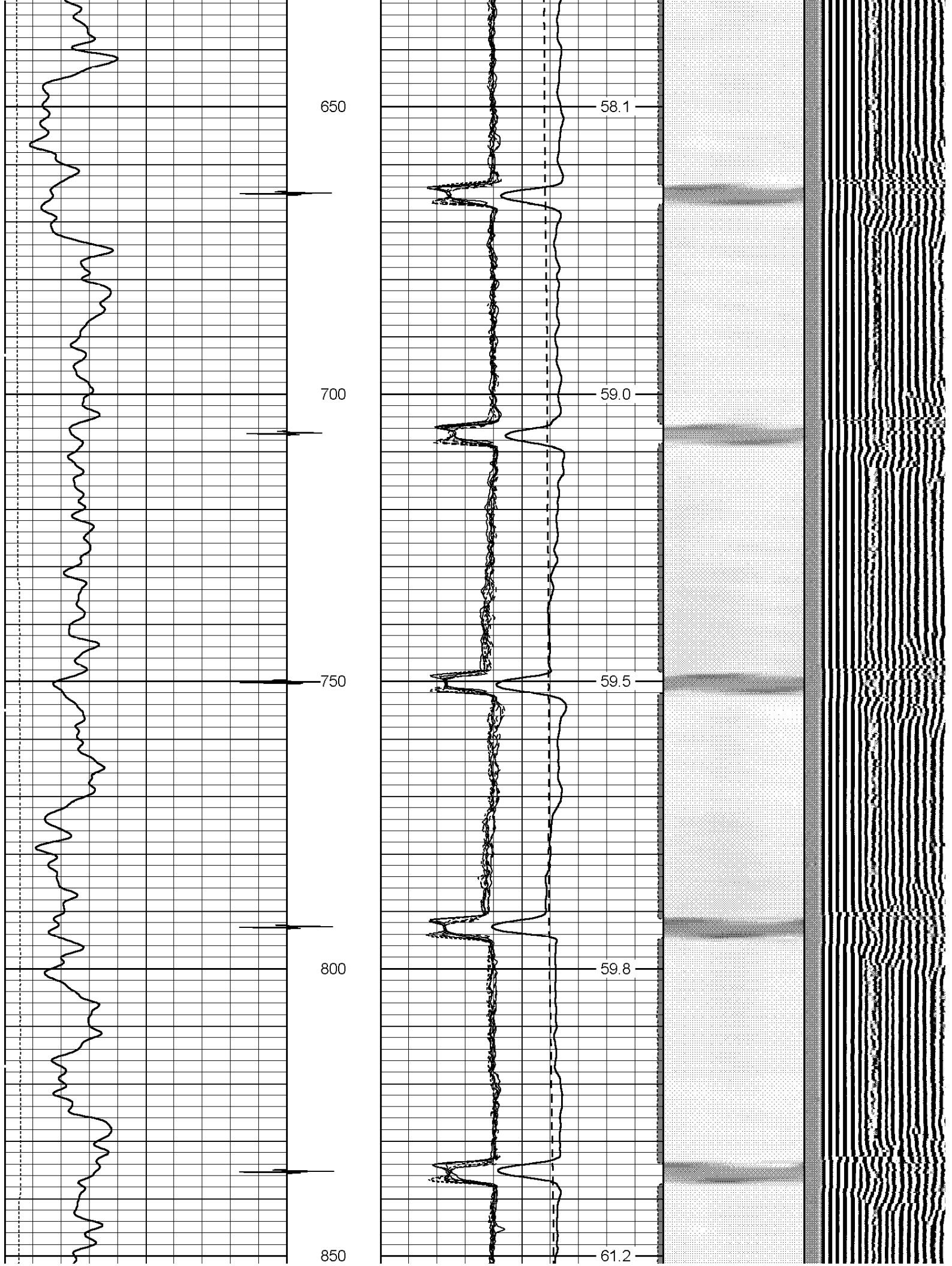
WE APPRECIATE YOUR BUSINESS, MESA WIRELINE LLC, GRAND JUNCTION CO. (970) 257-0458

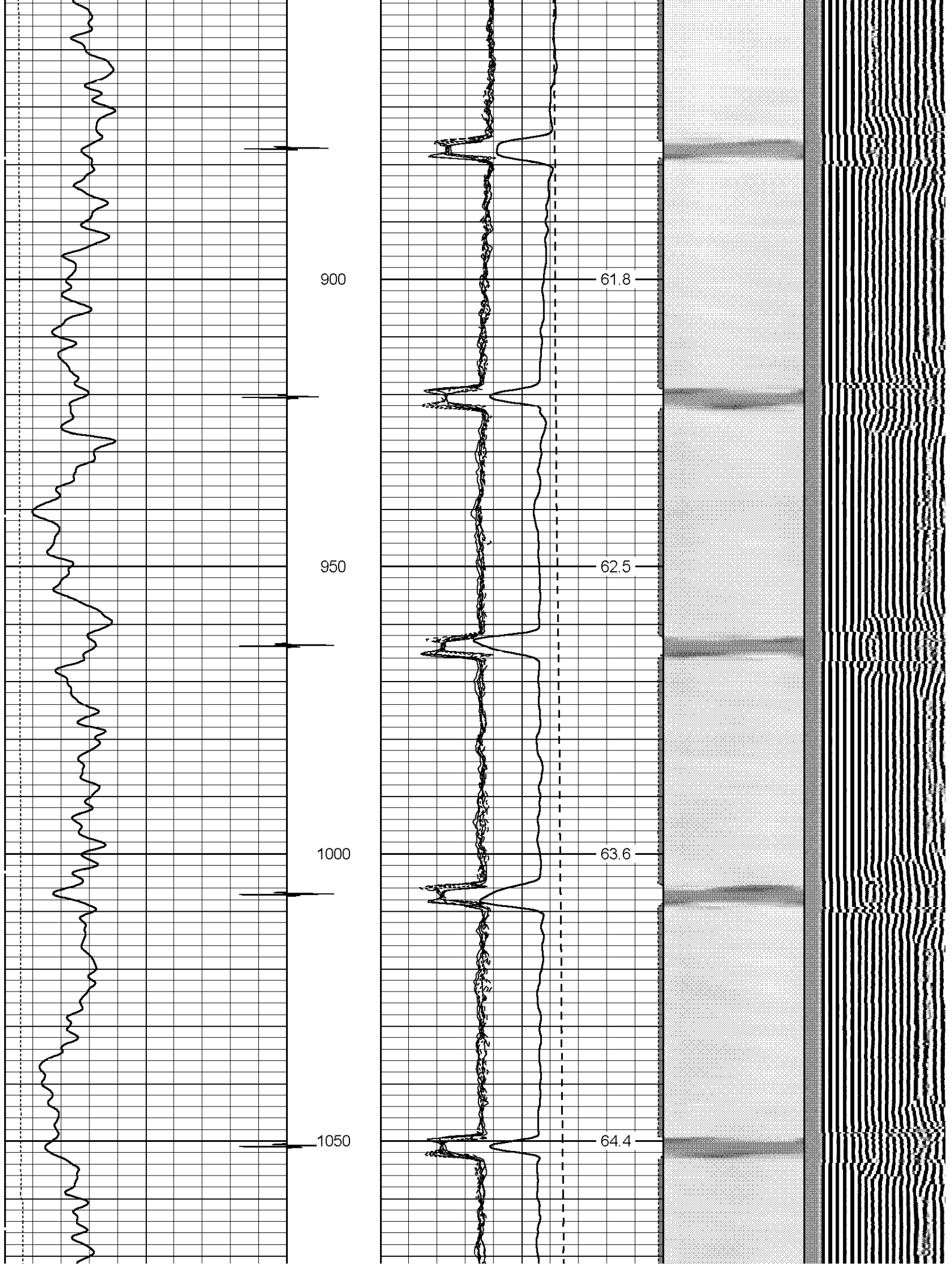
Charted by: _____			Depth in Feet scaled 1:2.15							
0	GR (GAPI)	200	0	Amplitude (mV)	100	1	SECTORS	8	Variable Density	
0	LTEN (lb)	5000	0	temp (degF)	100	0		70	200	1200
CCL			0	TT3FT (usec)	210					
			TEMP							
			(degF)							

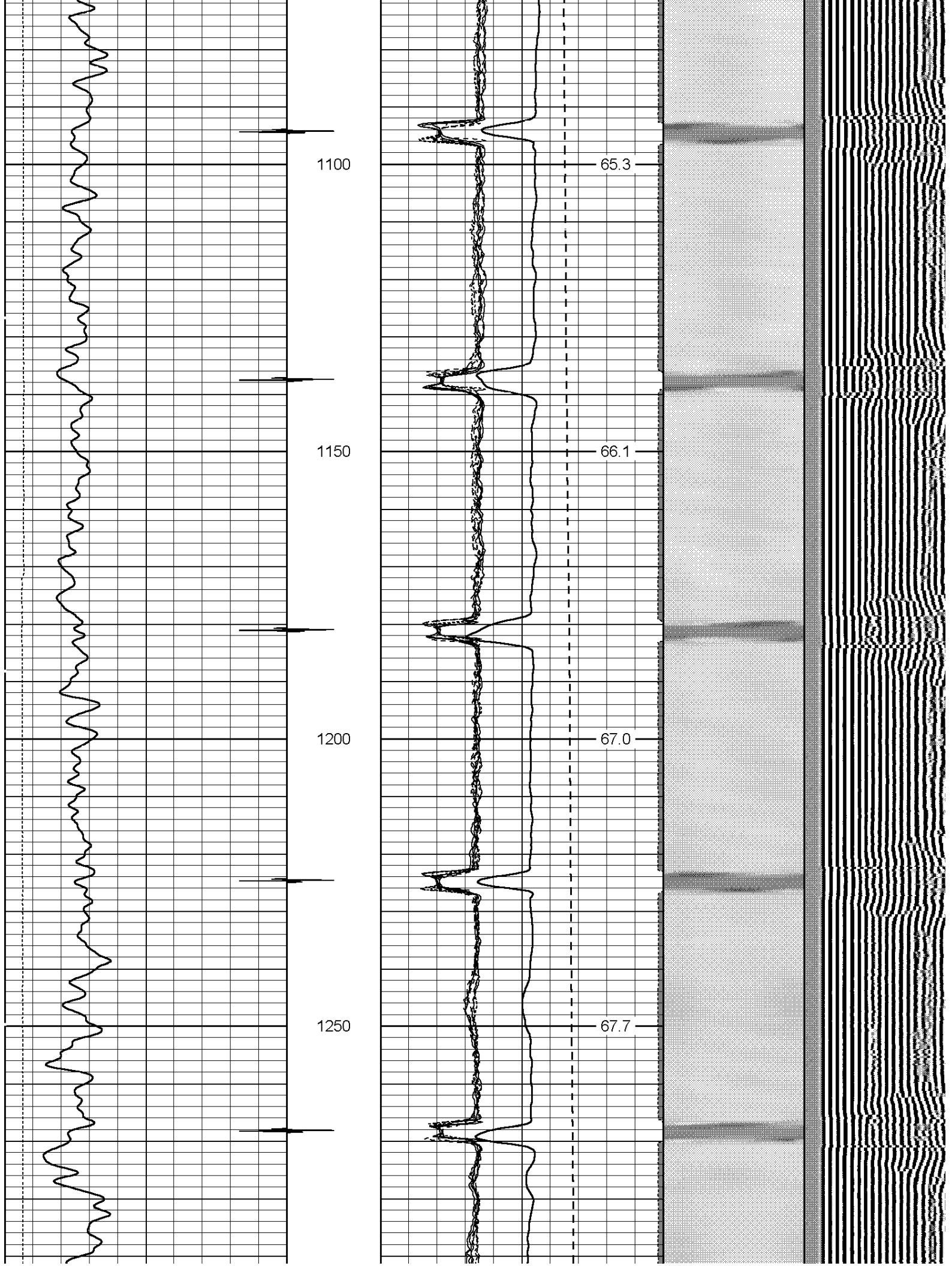



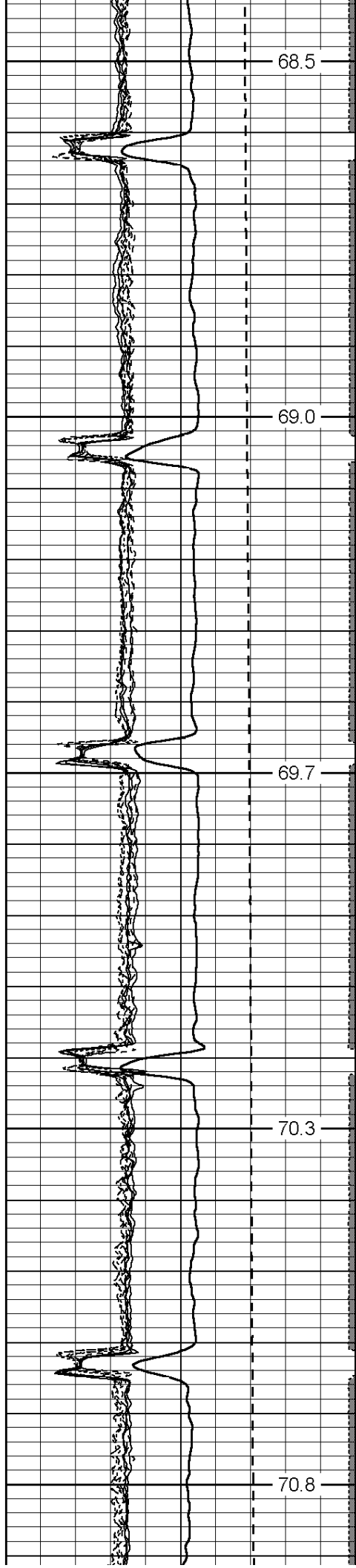
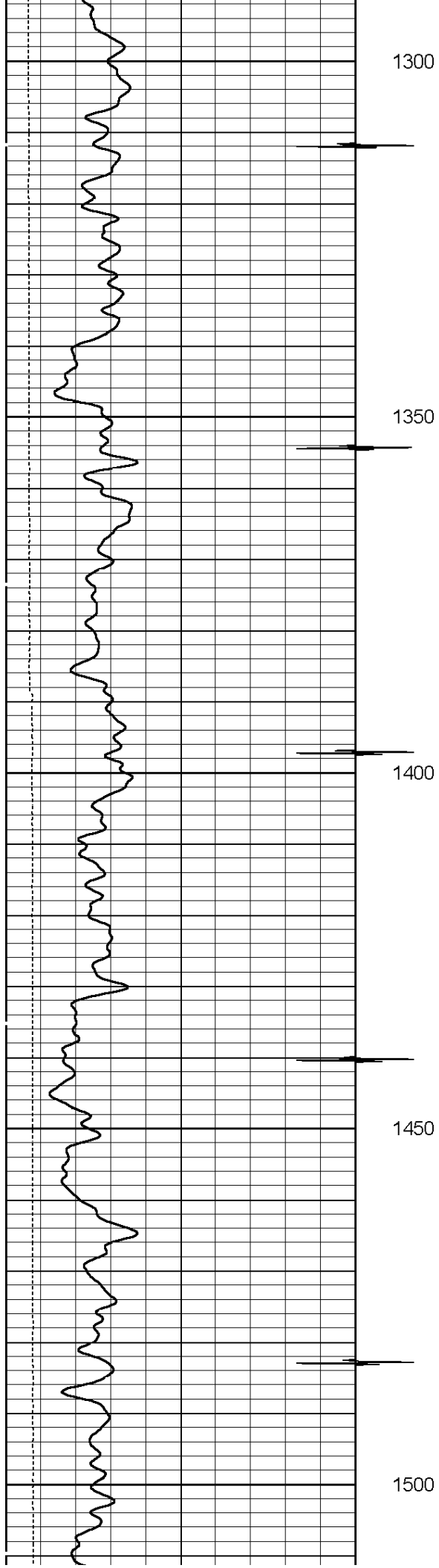


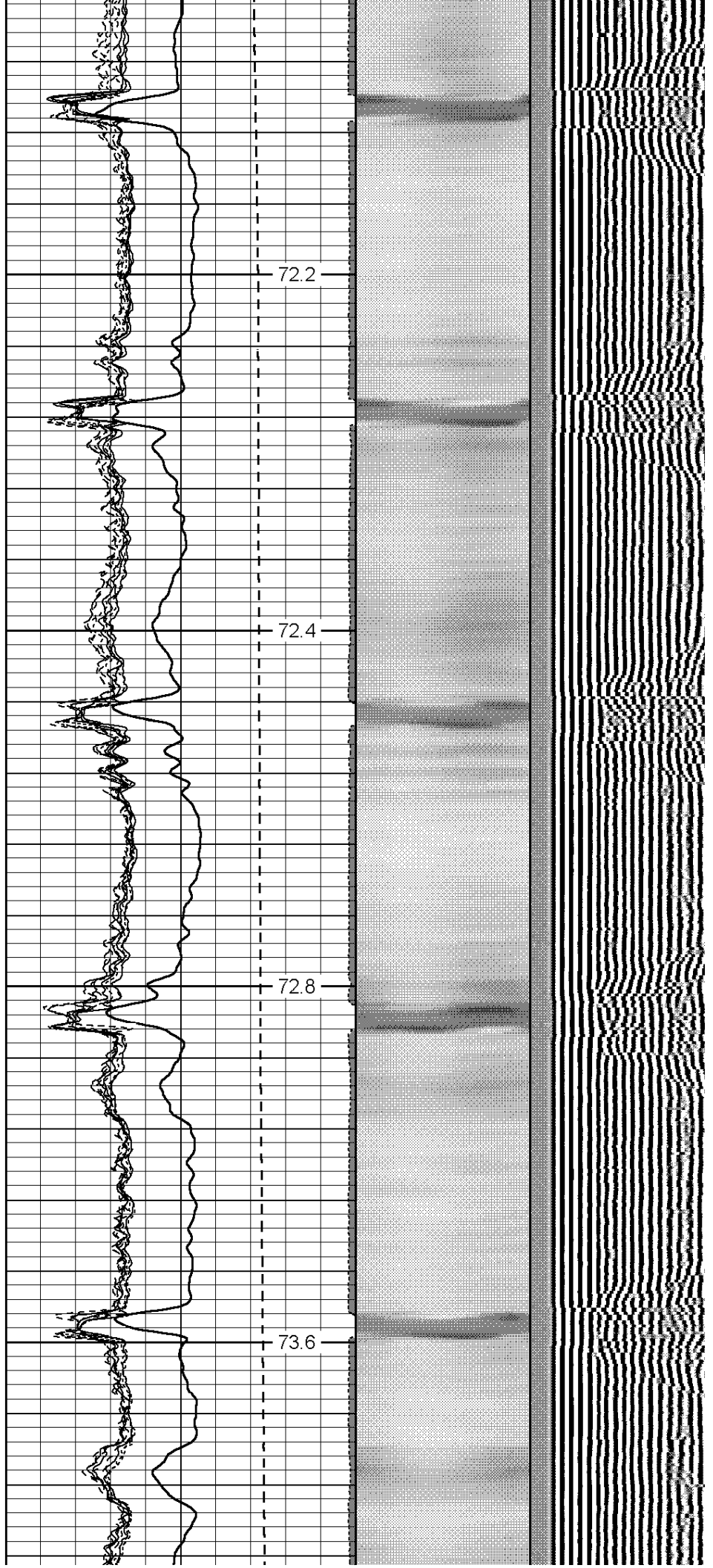
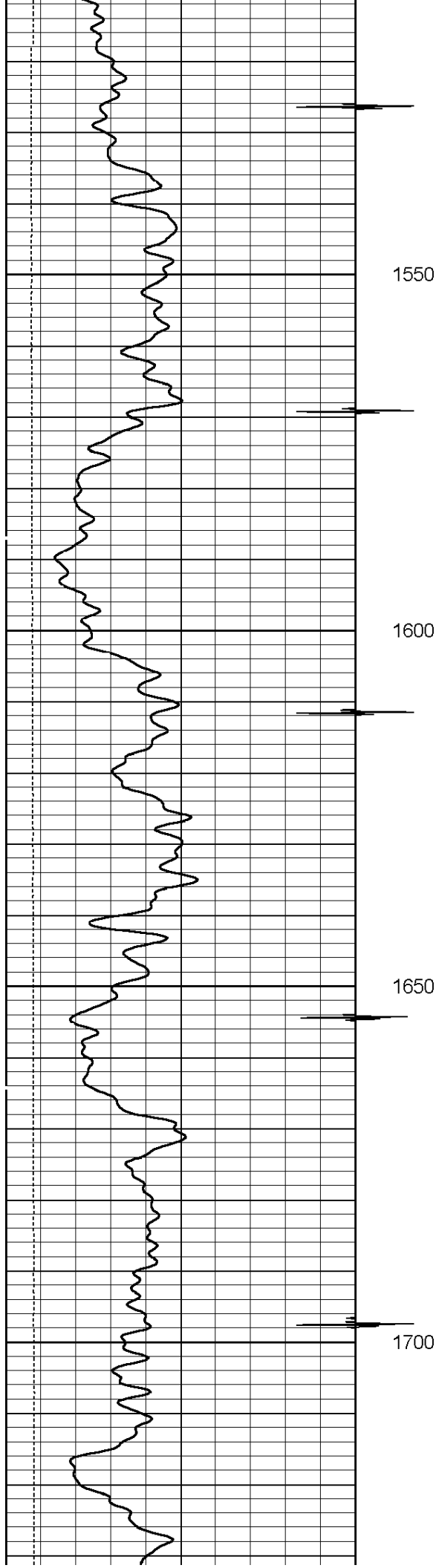


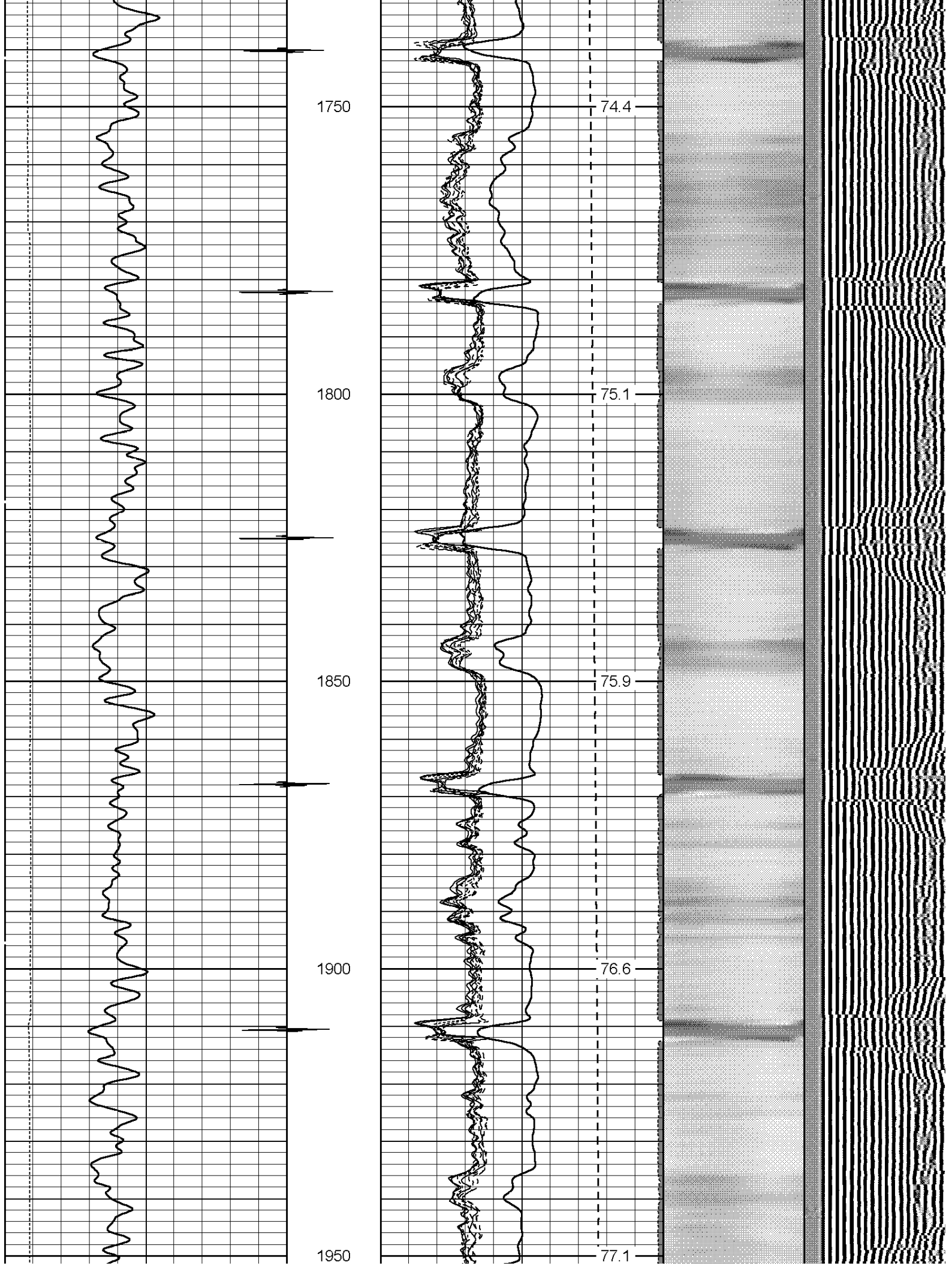



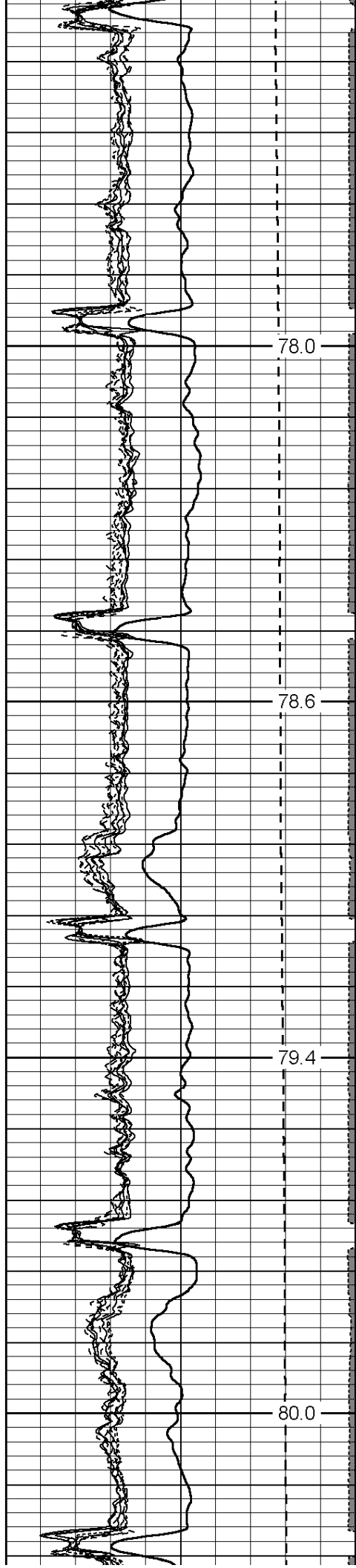
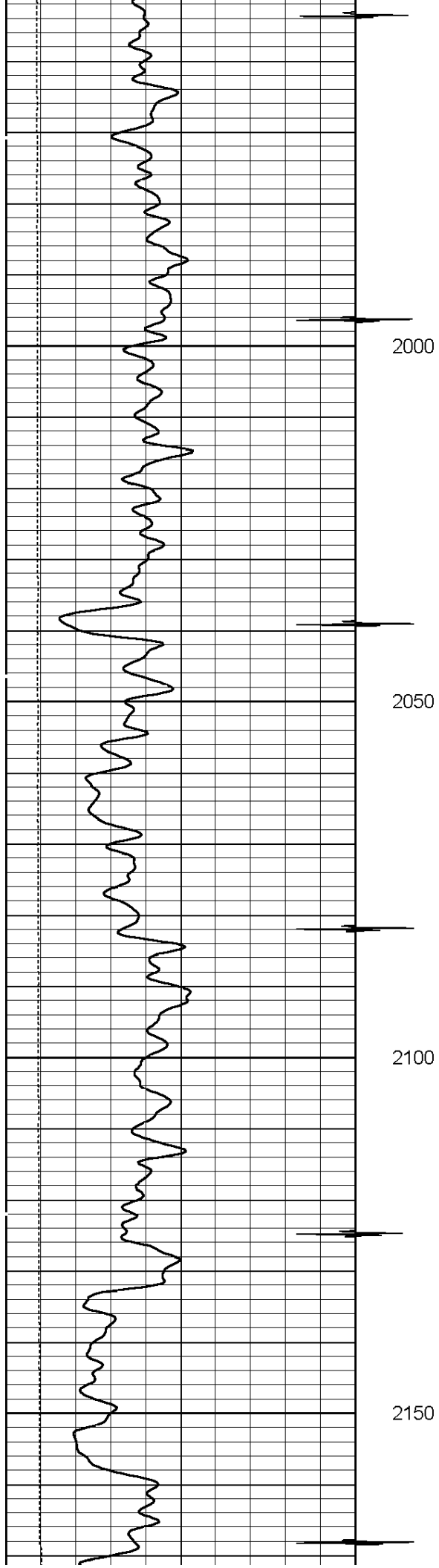


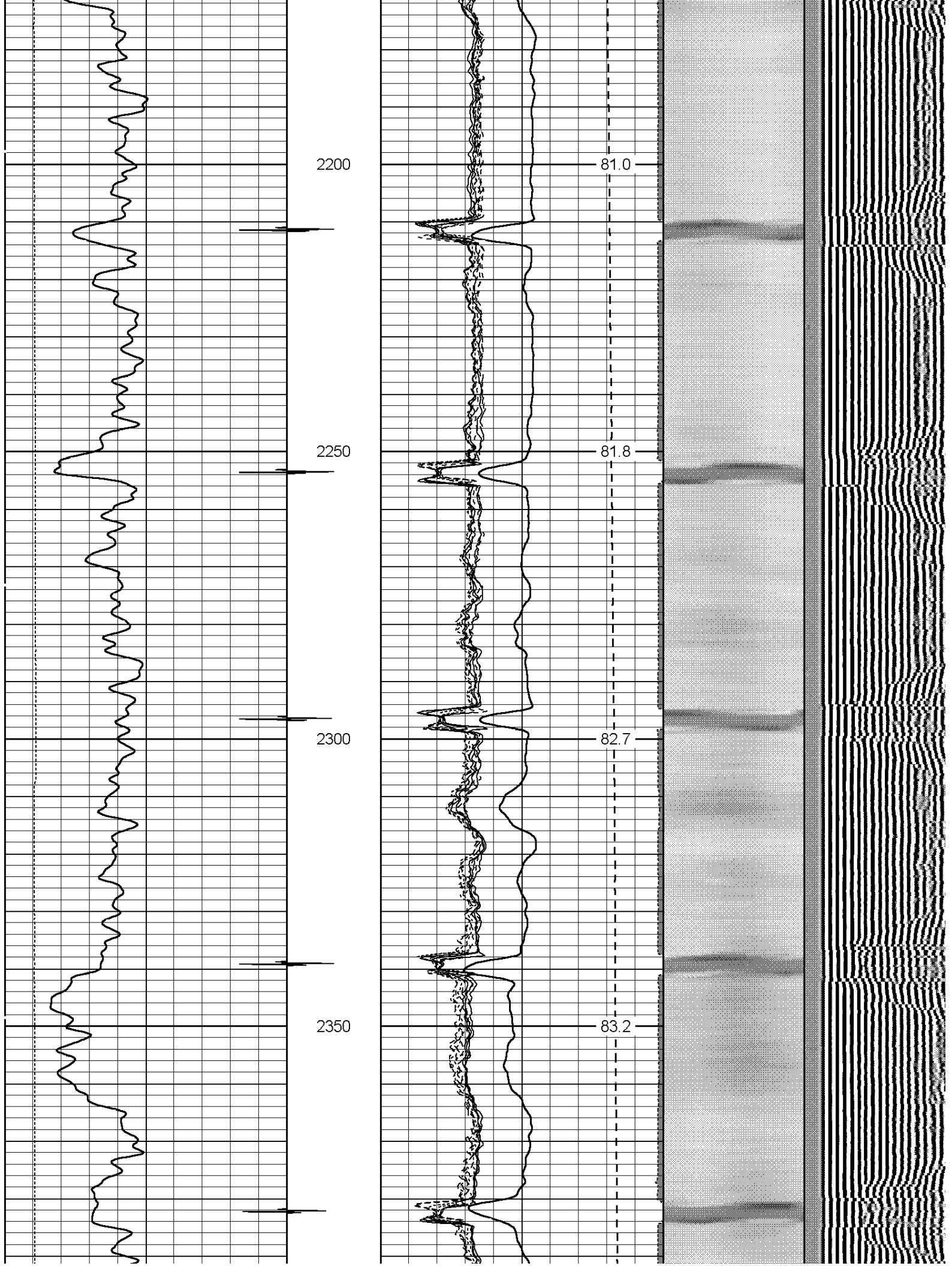


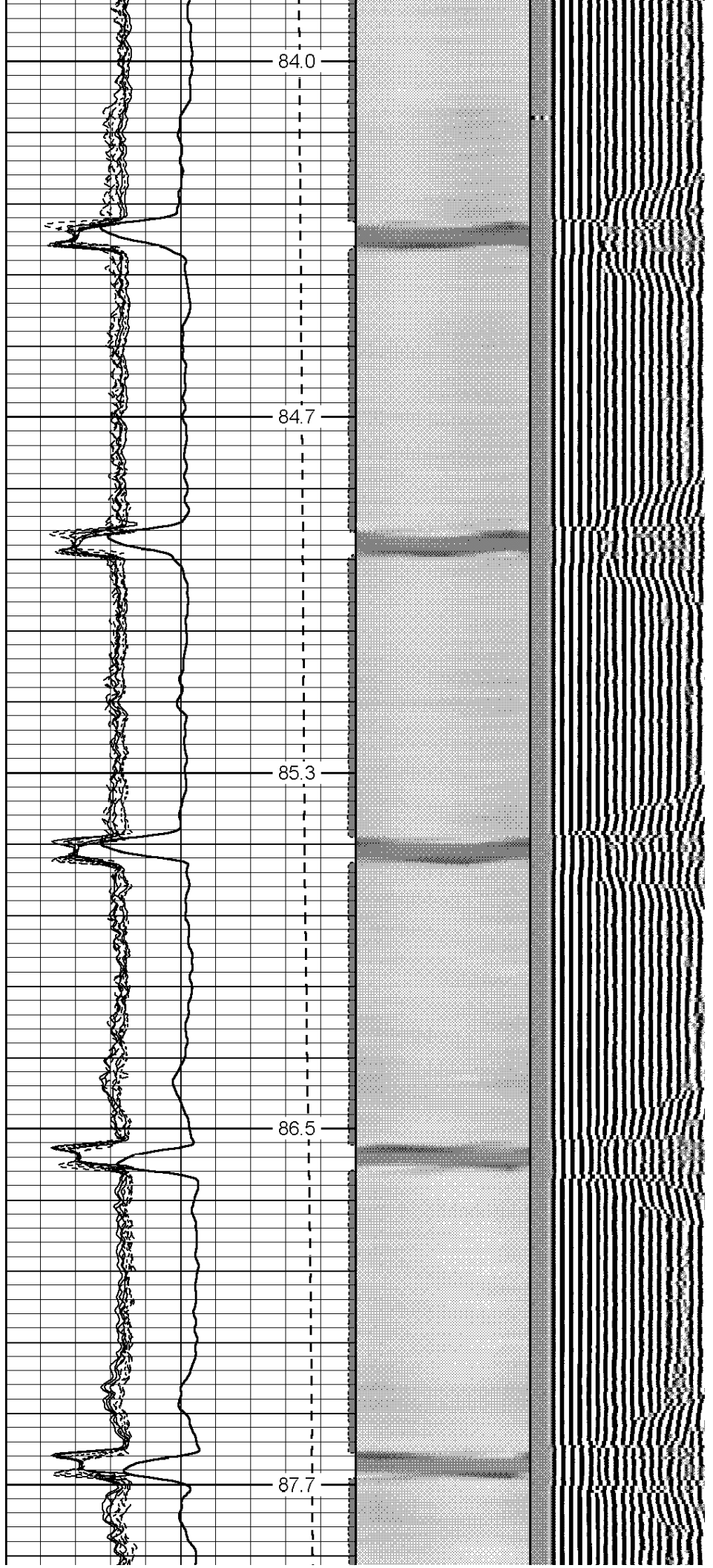
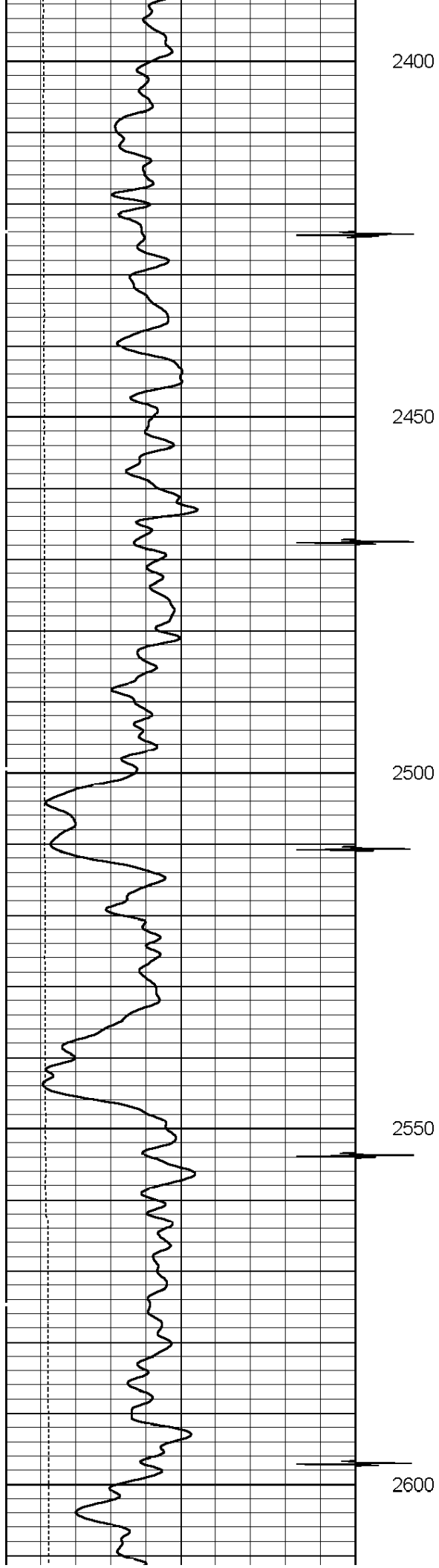



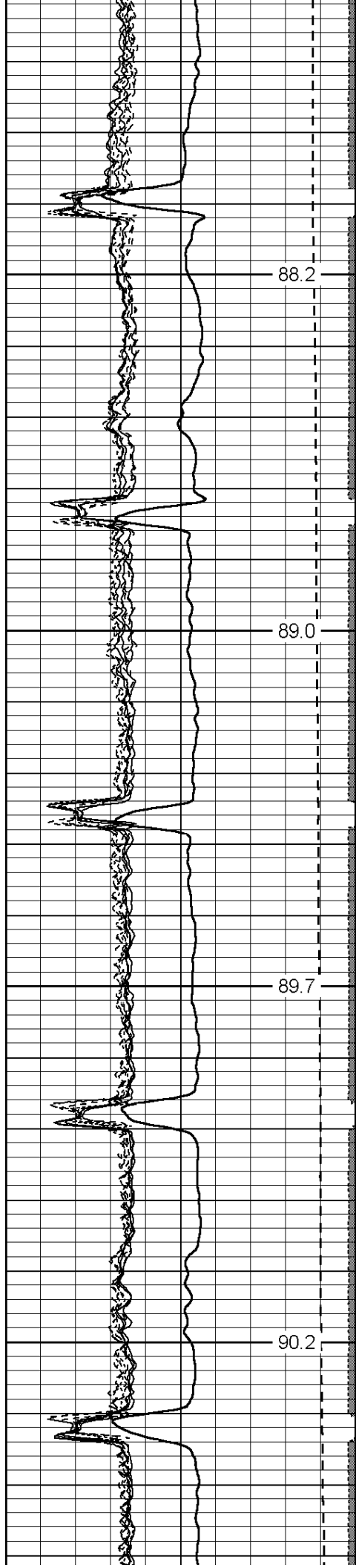
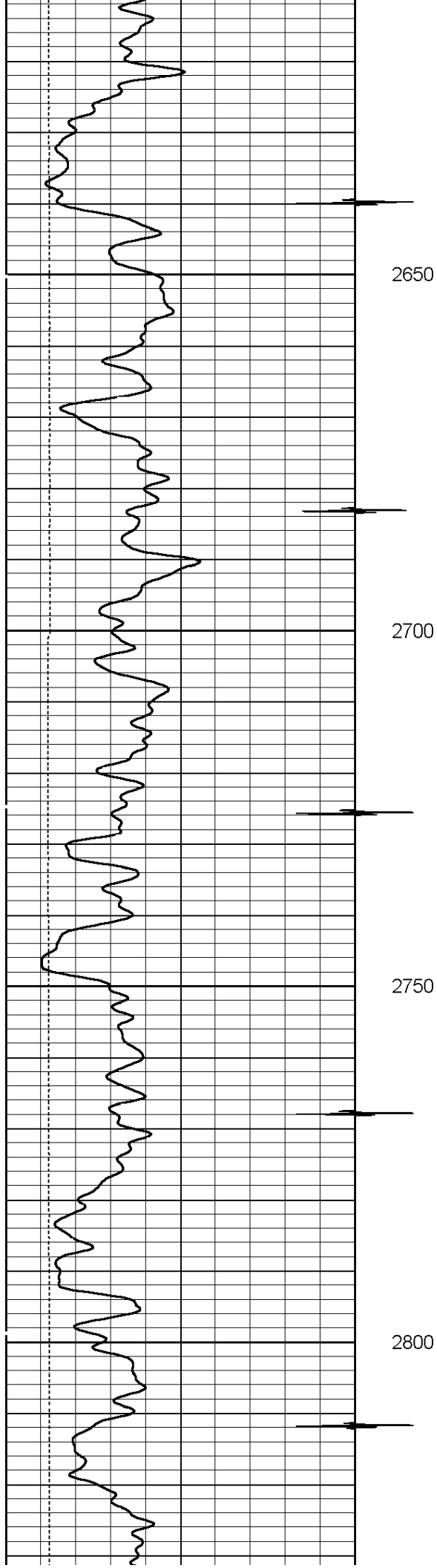



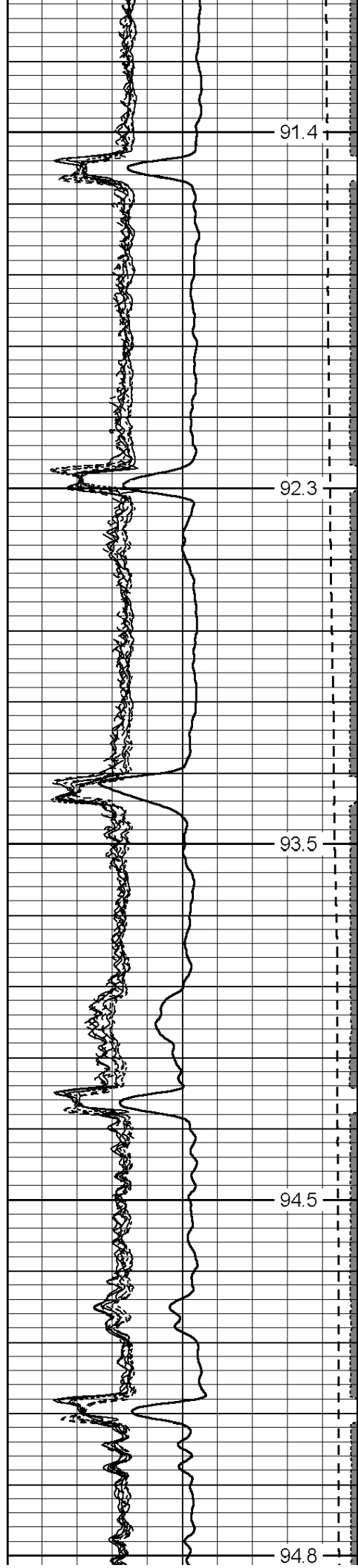
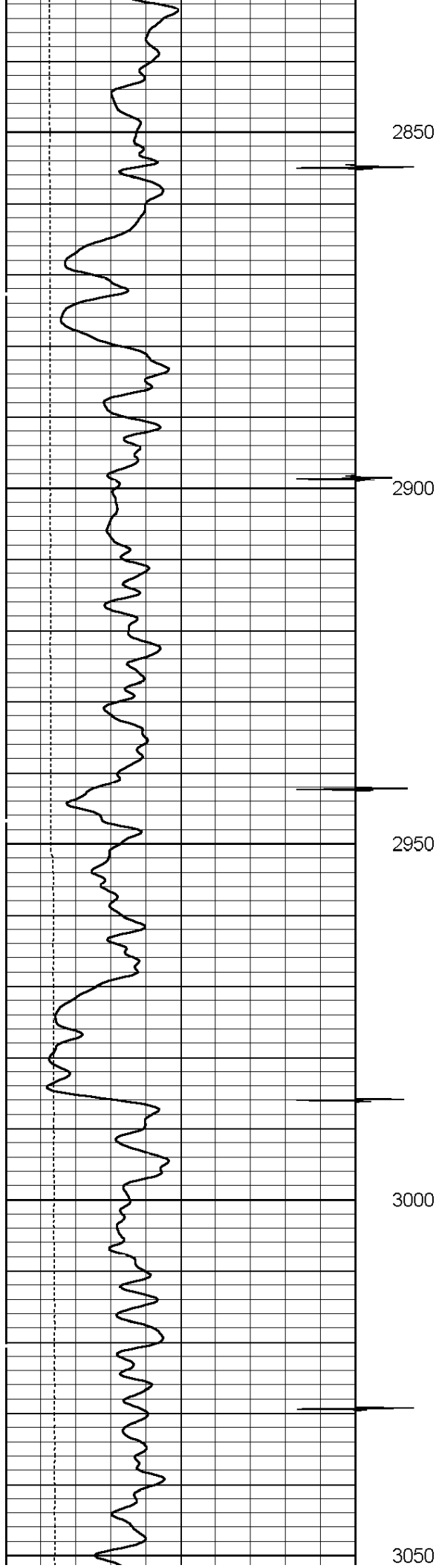



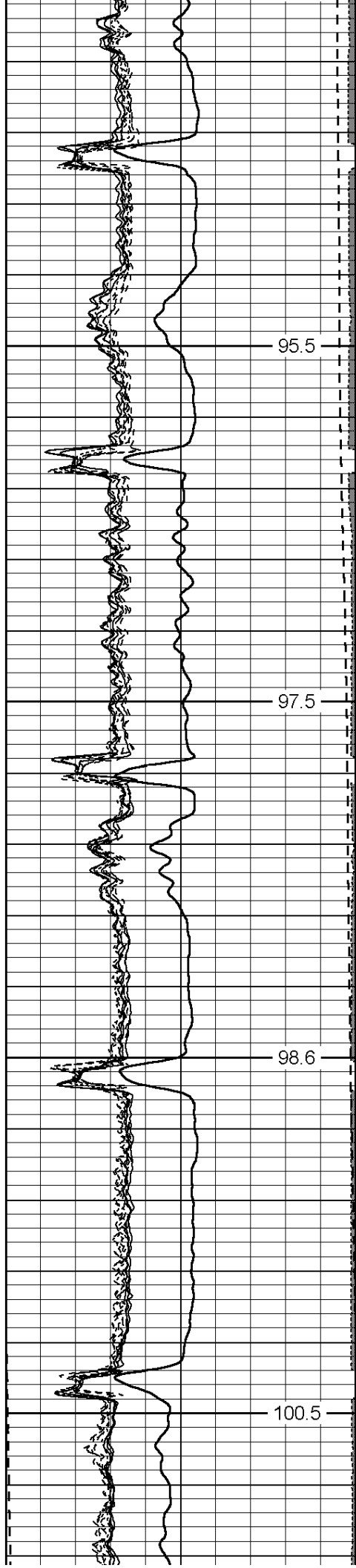
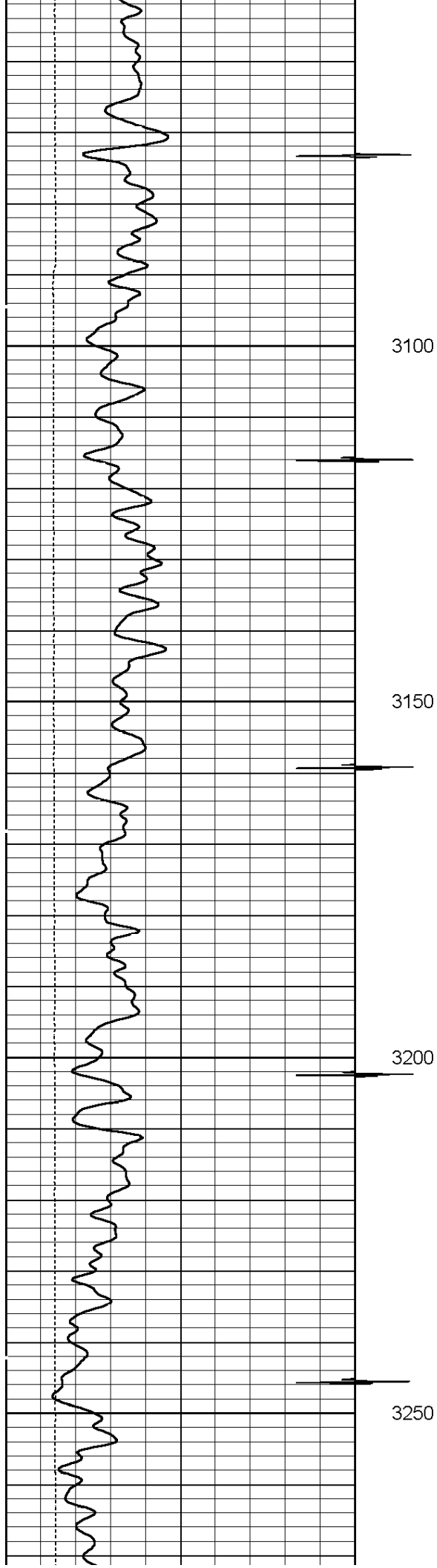


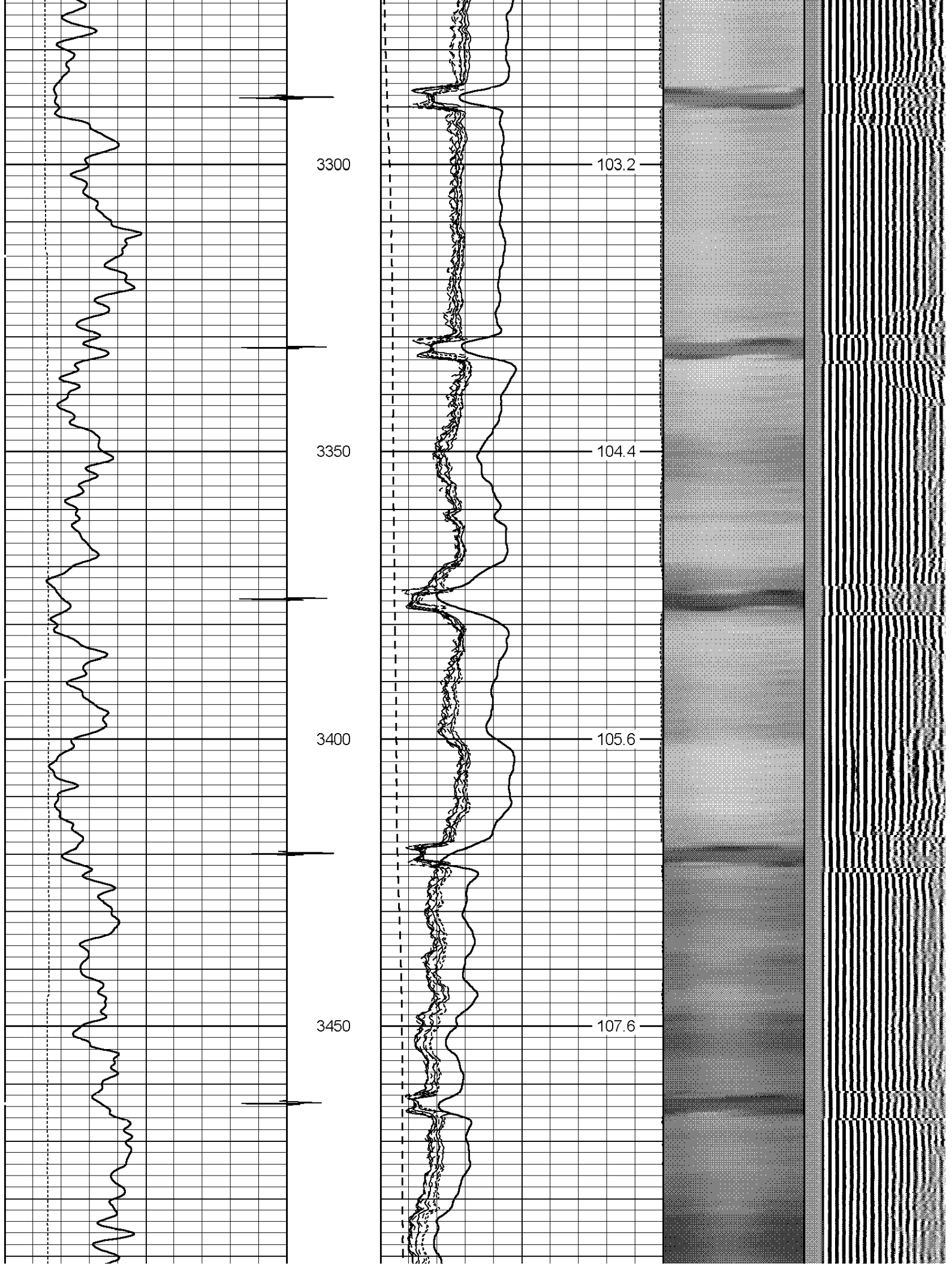


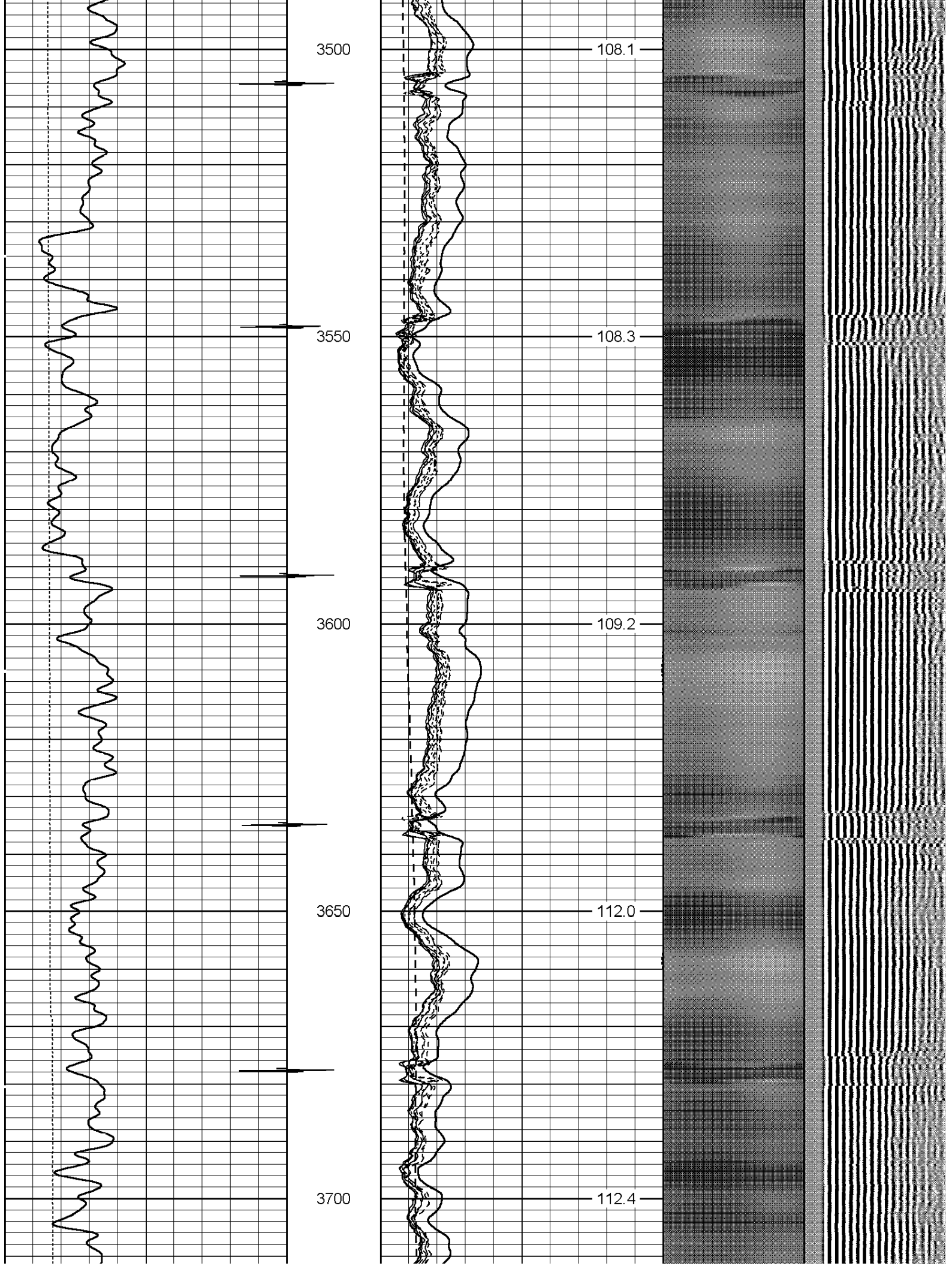



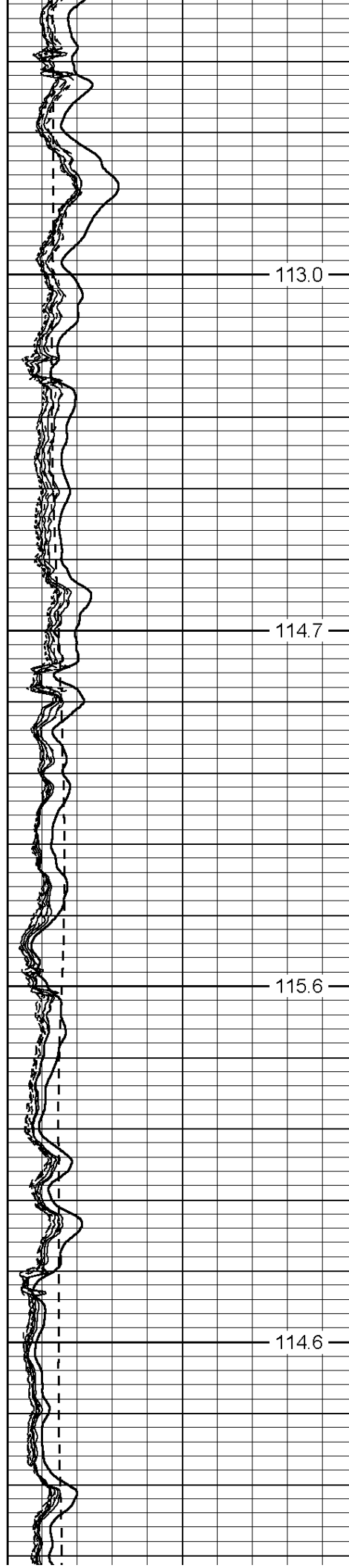
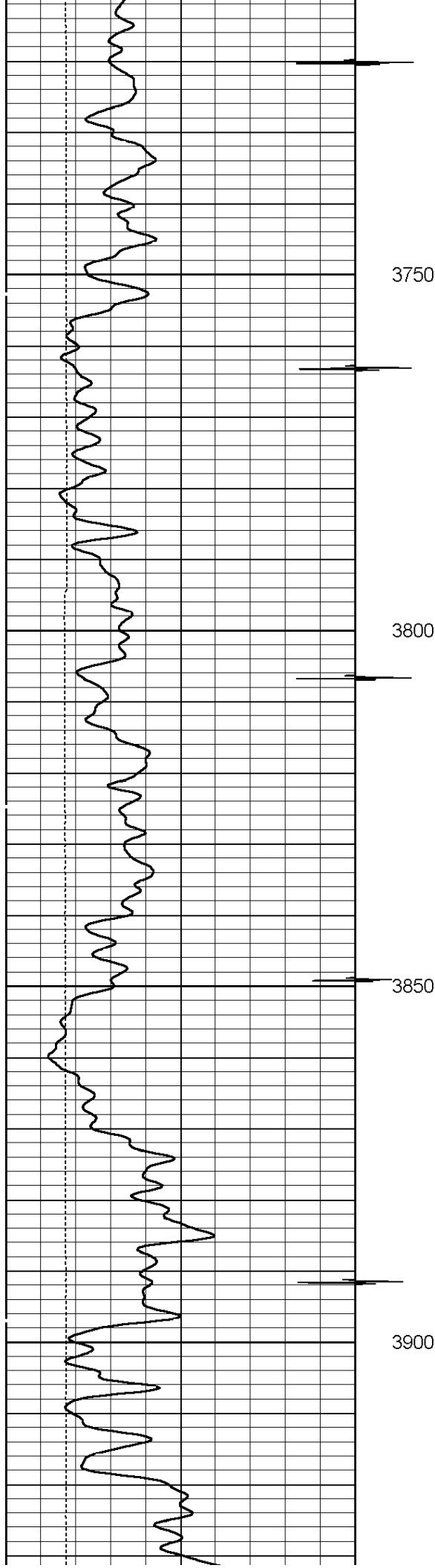


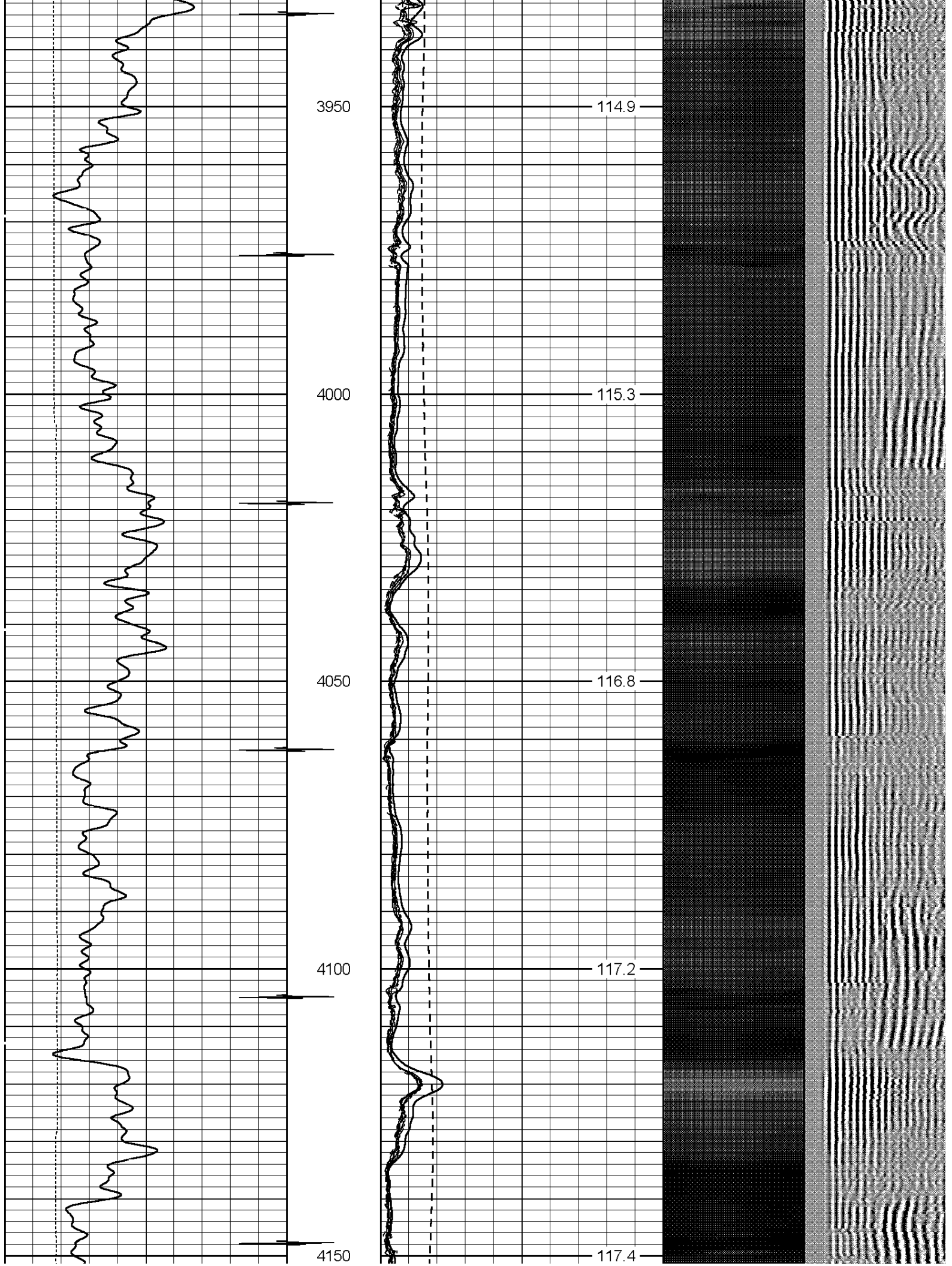


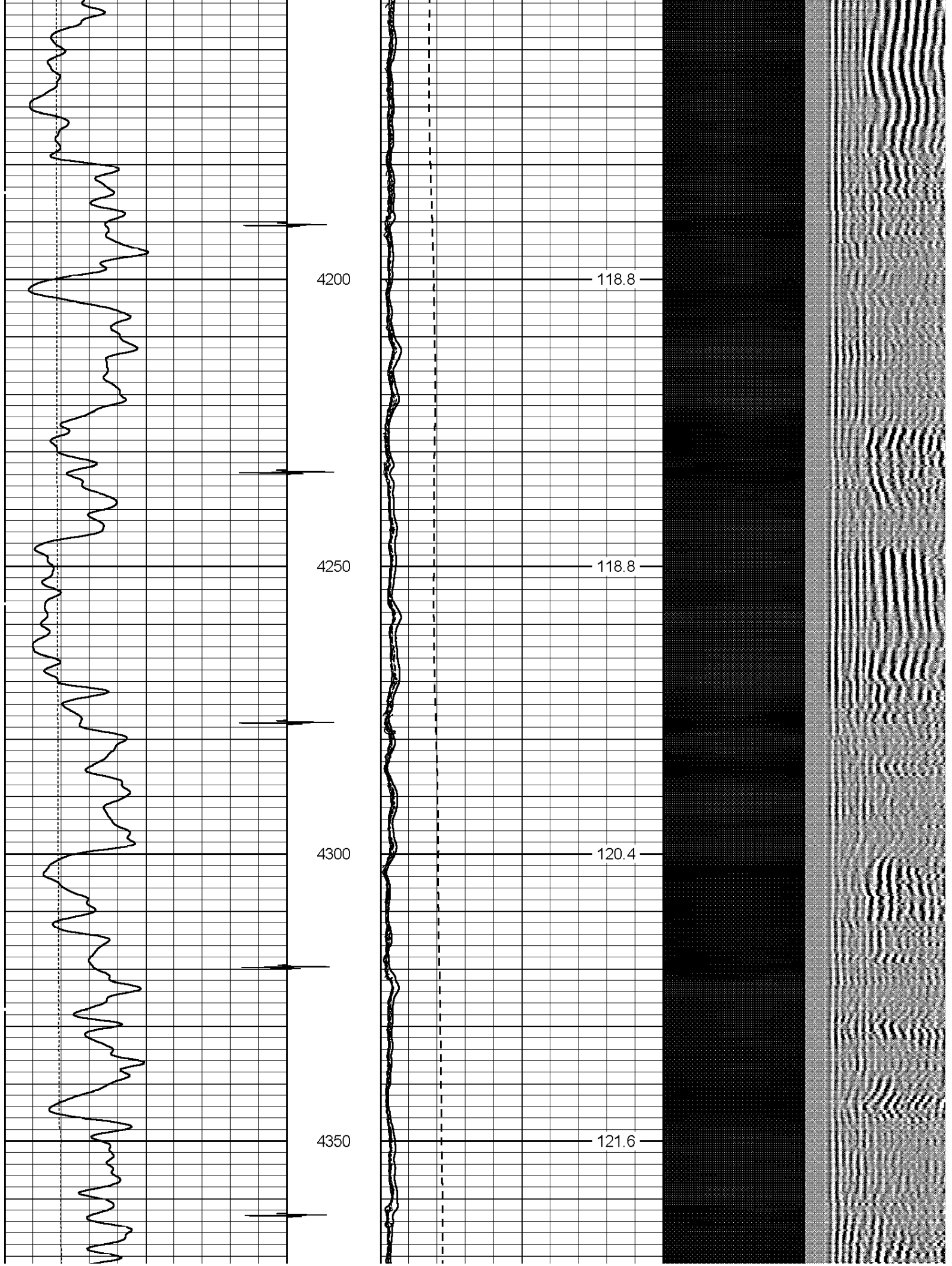


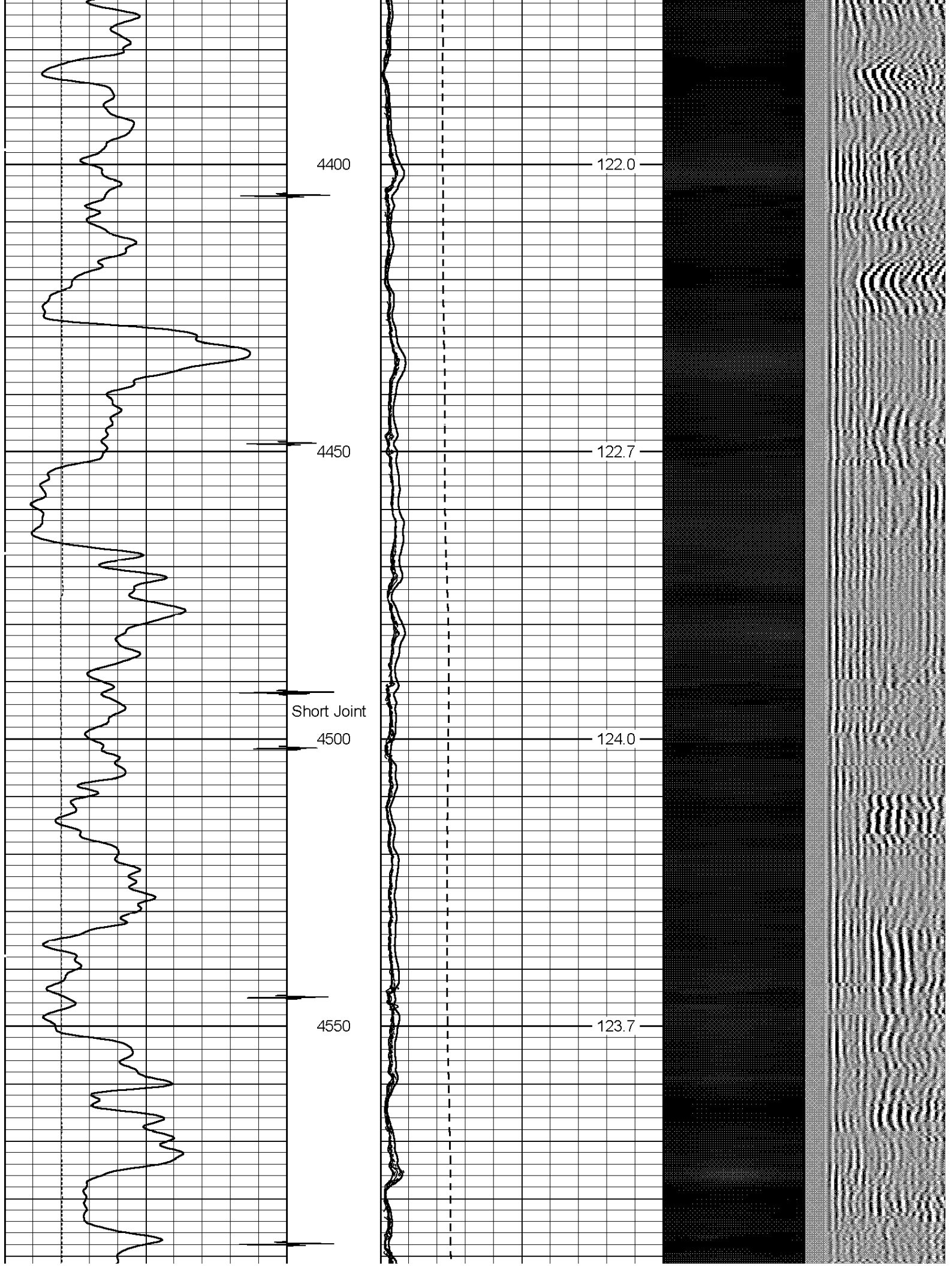


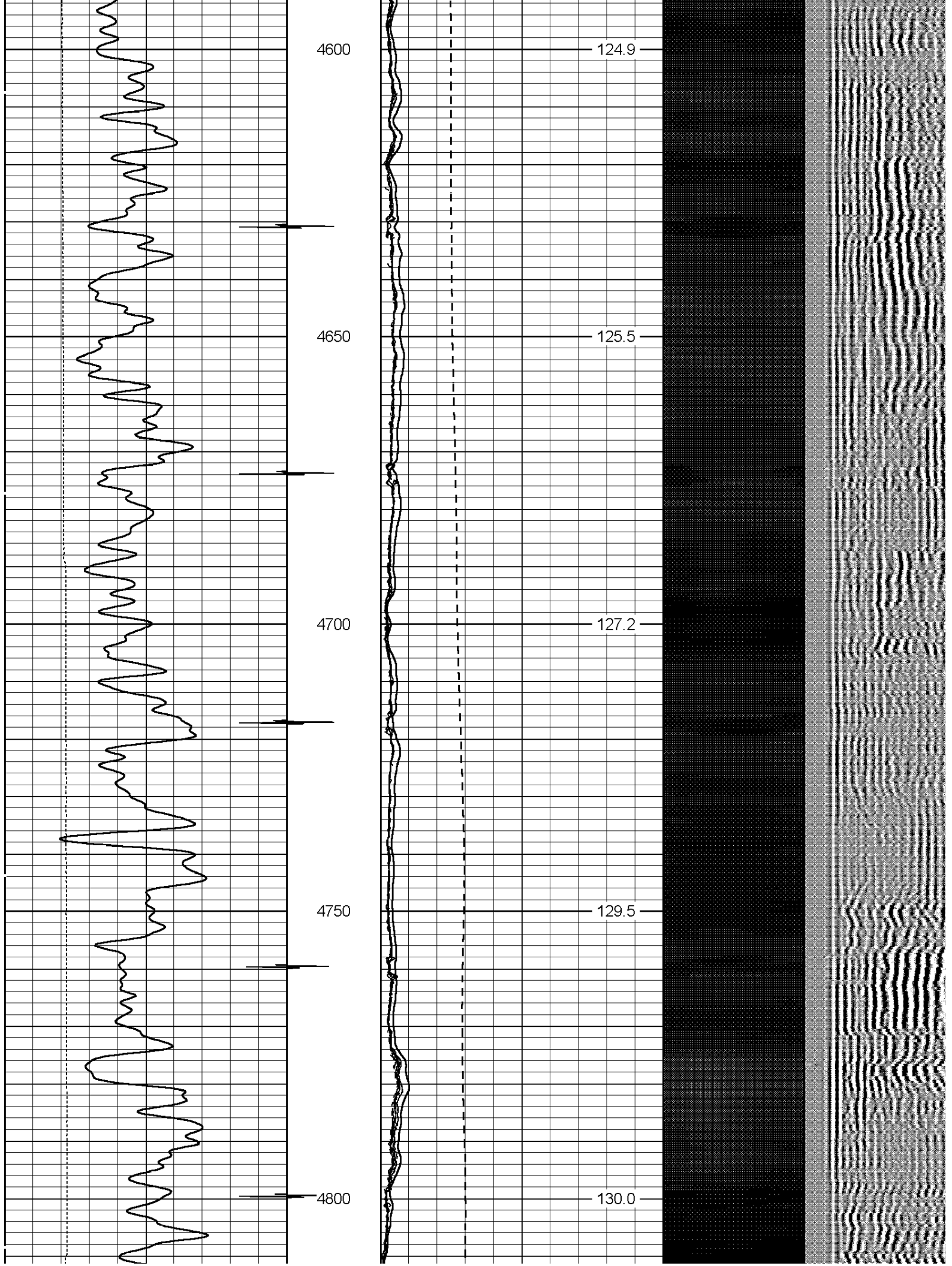


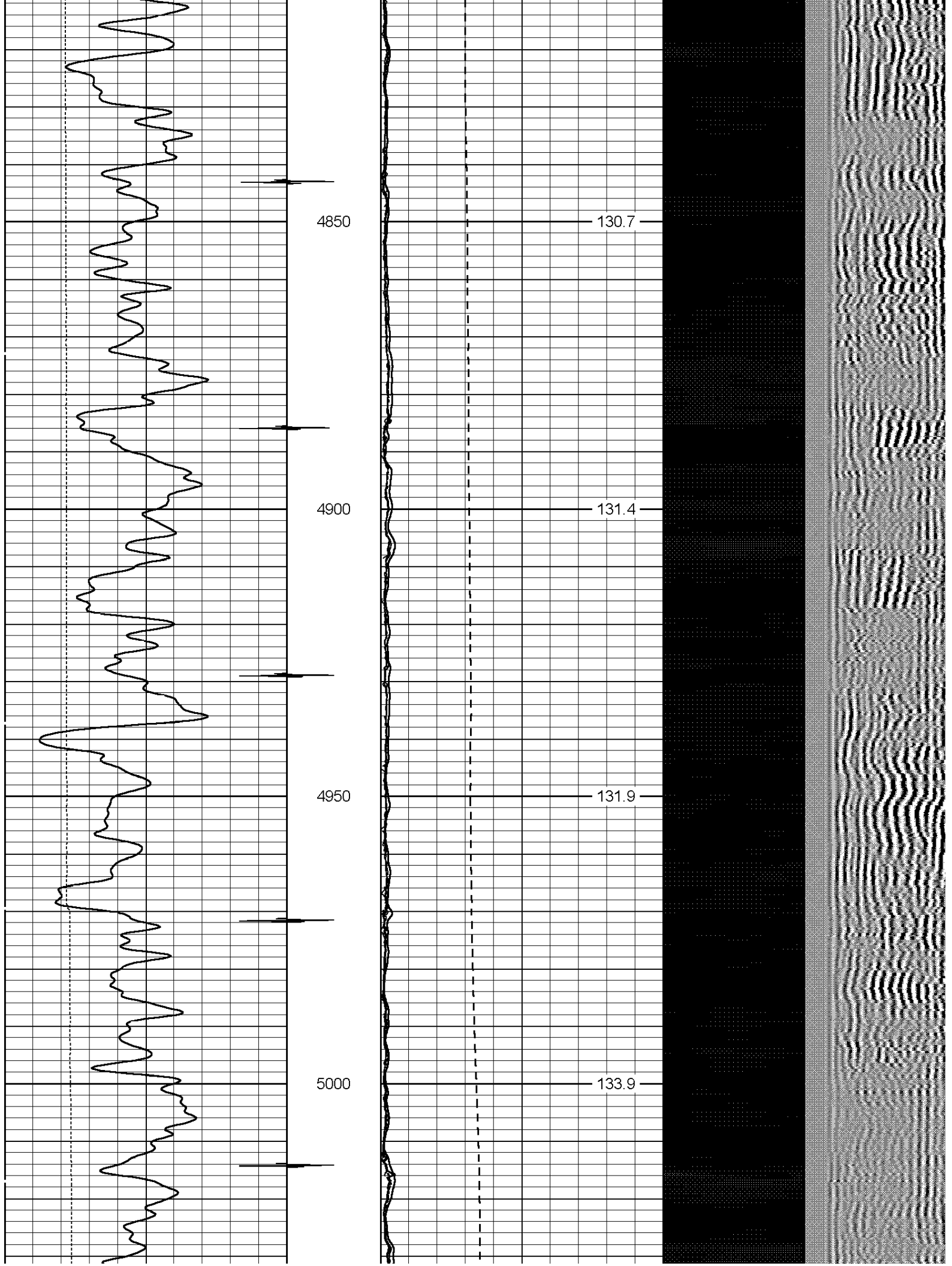


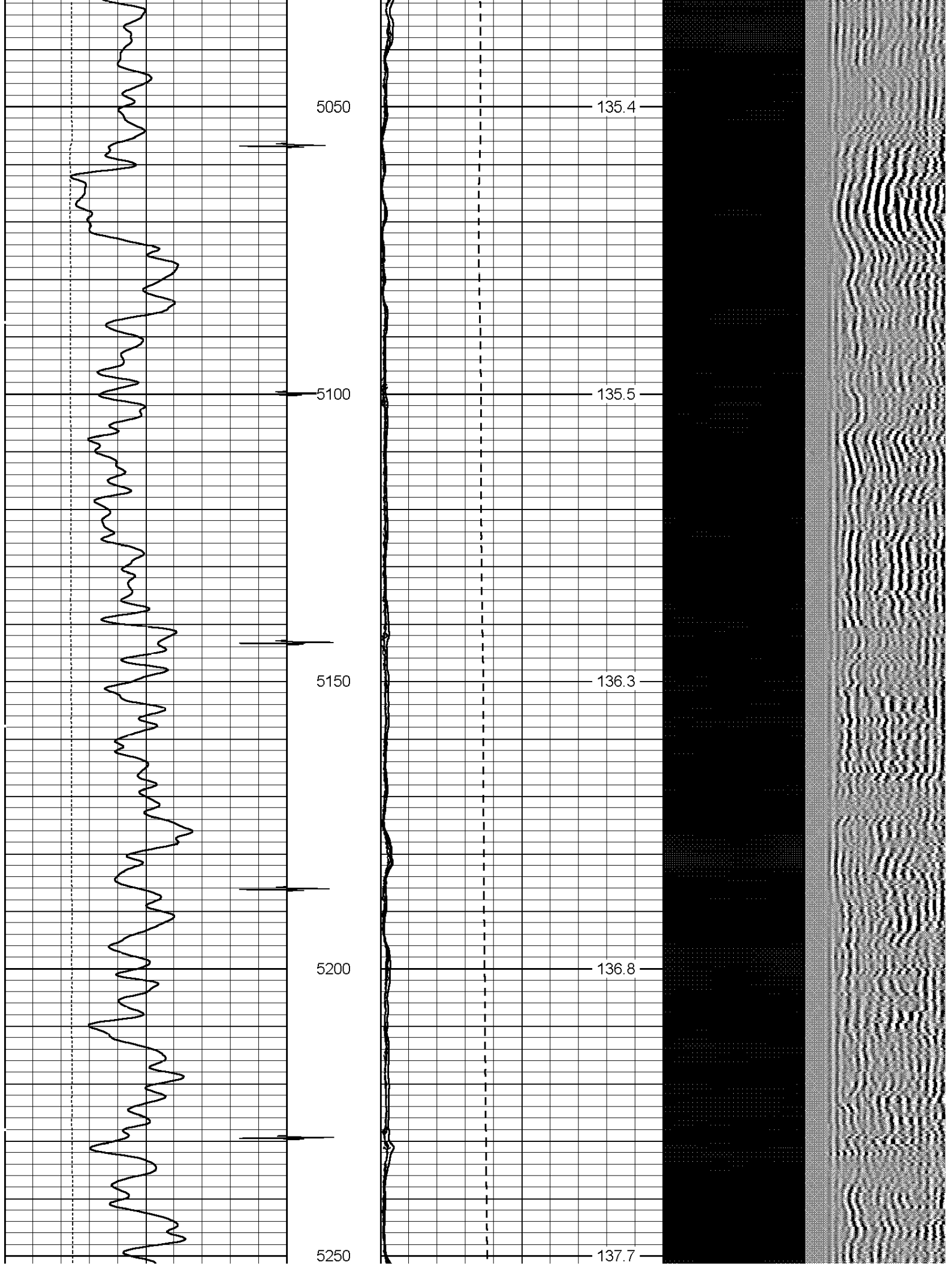


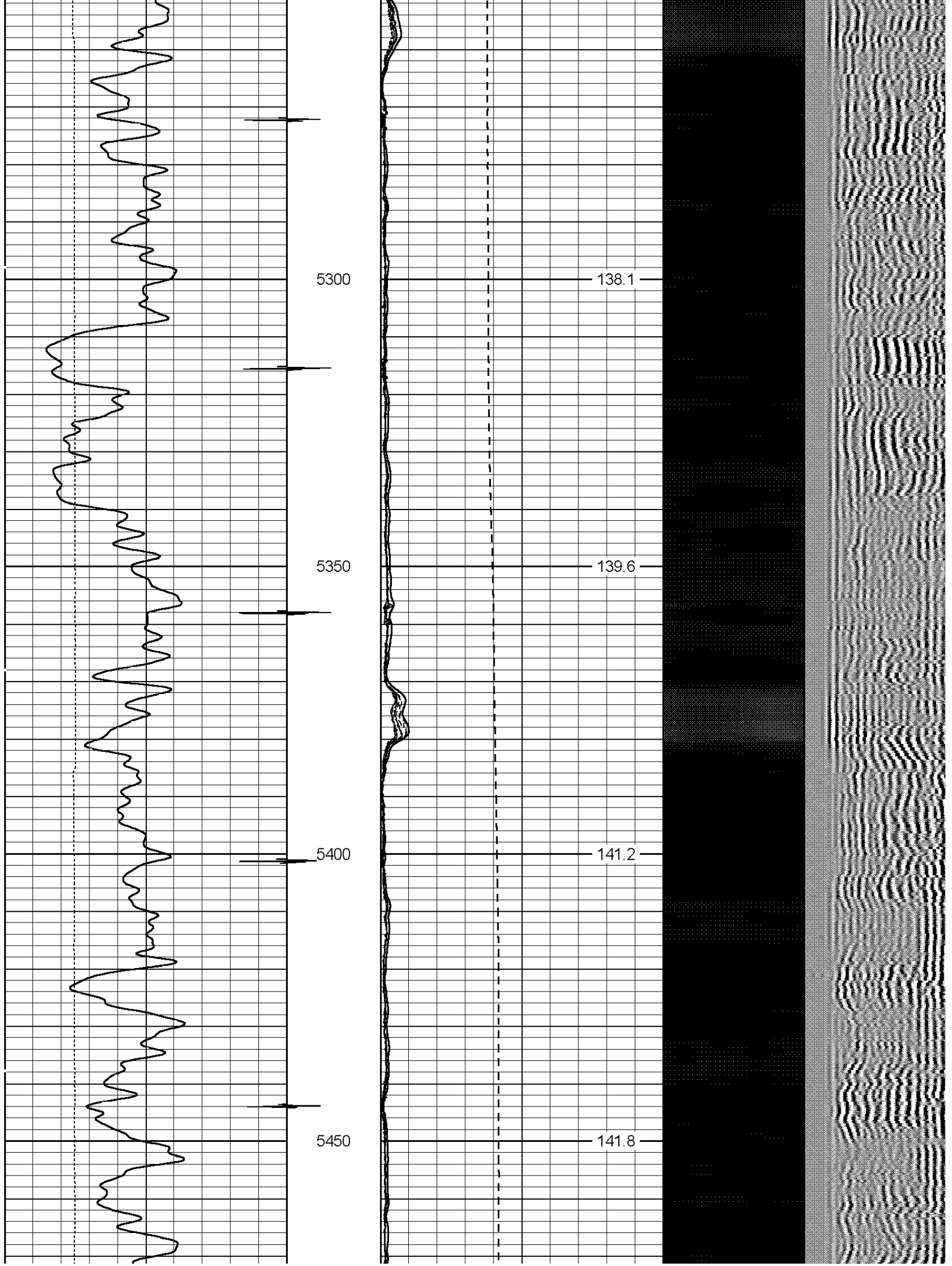


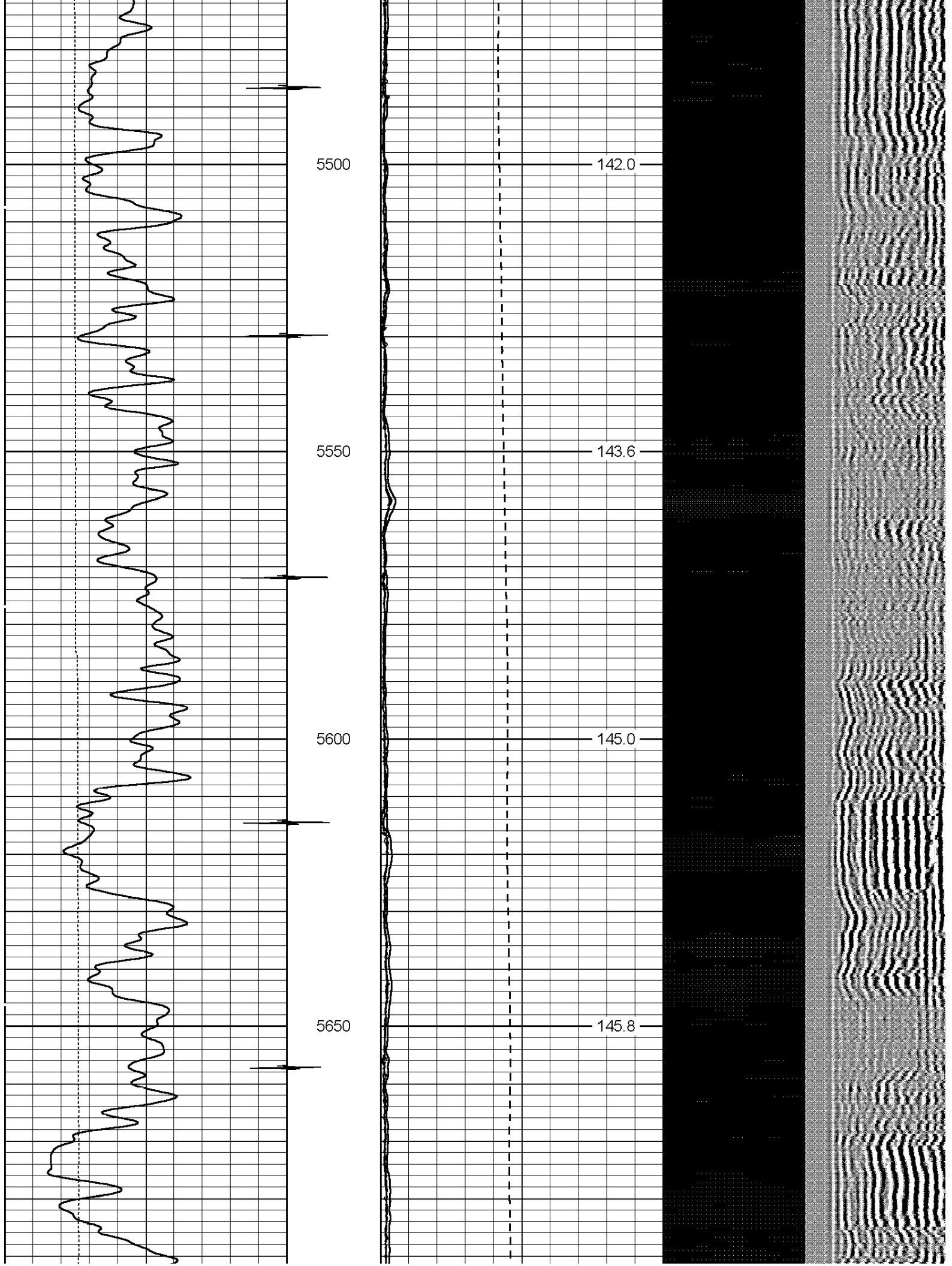


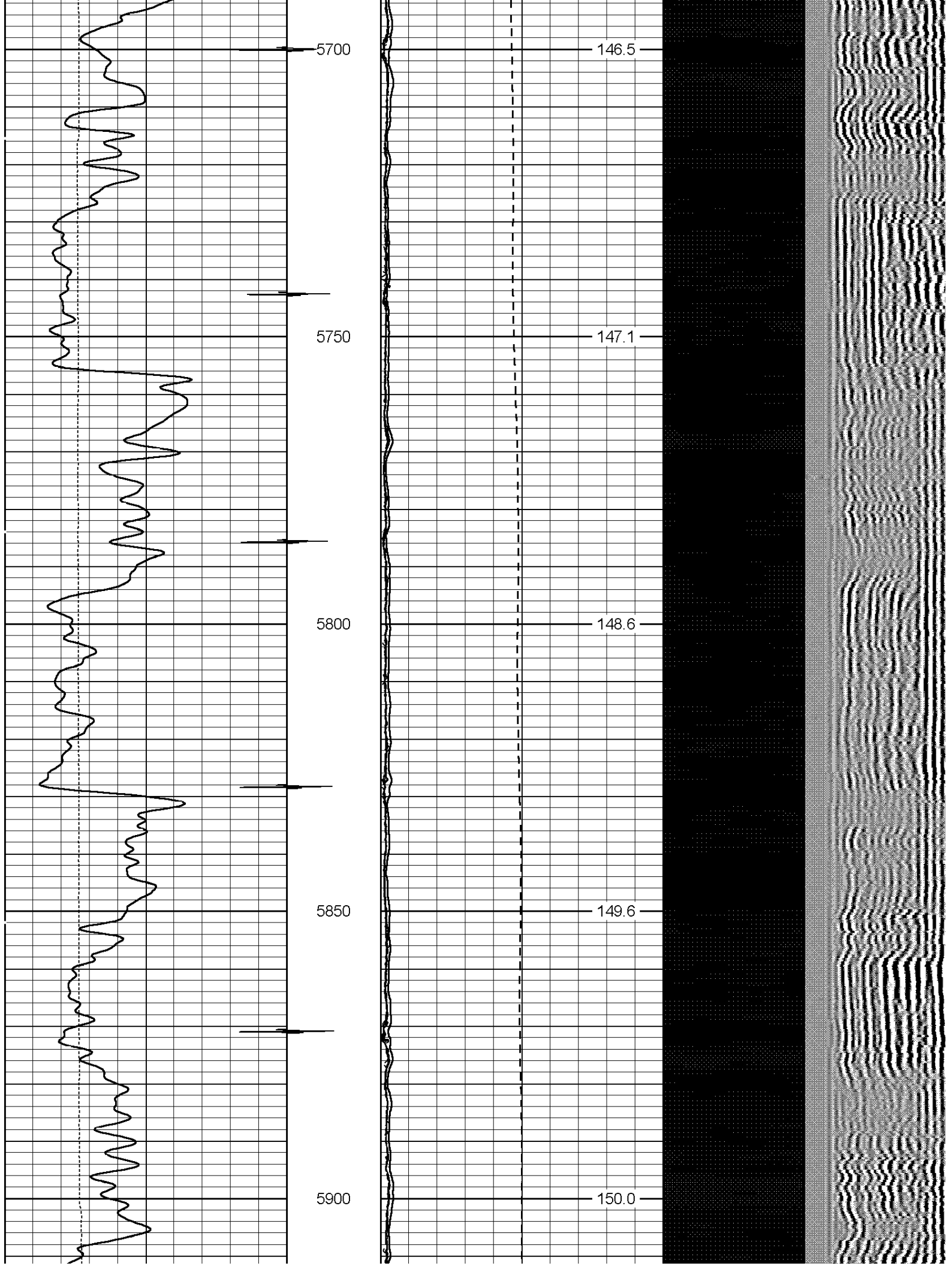


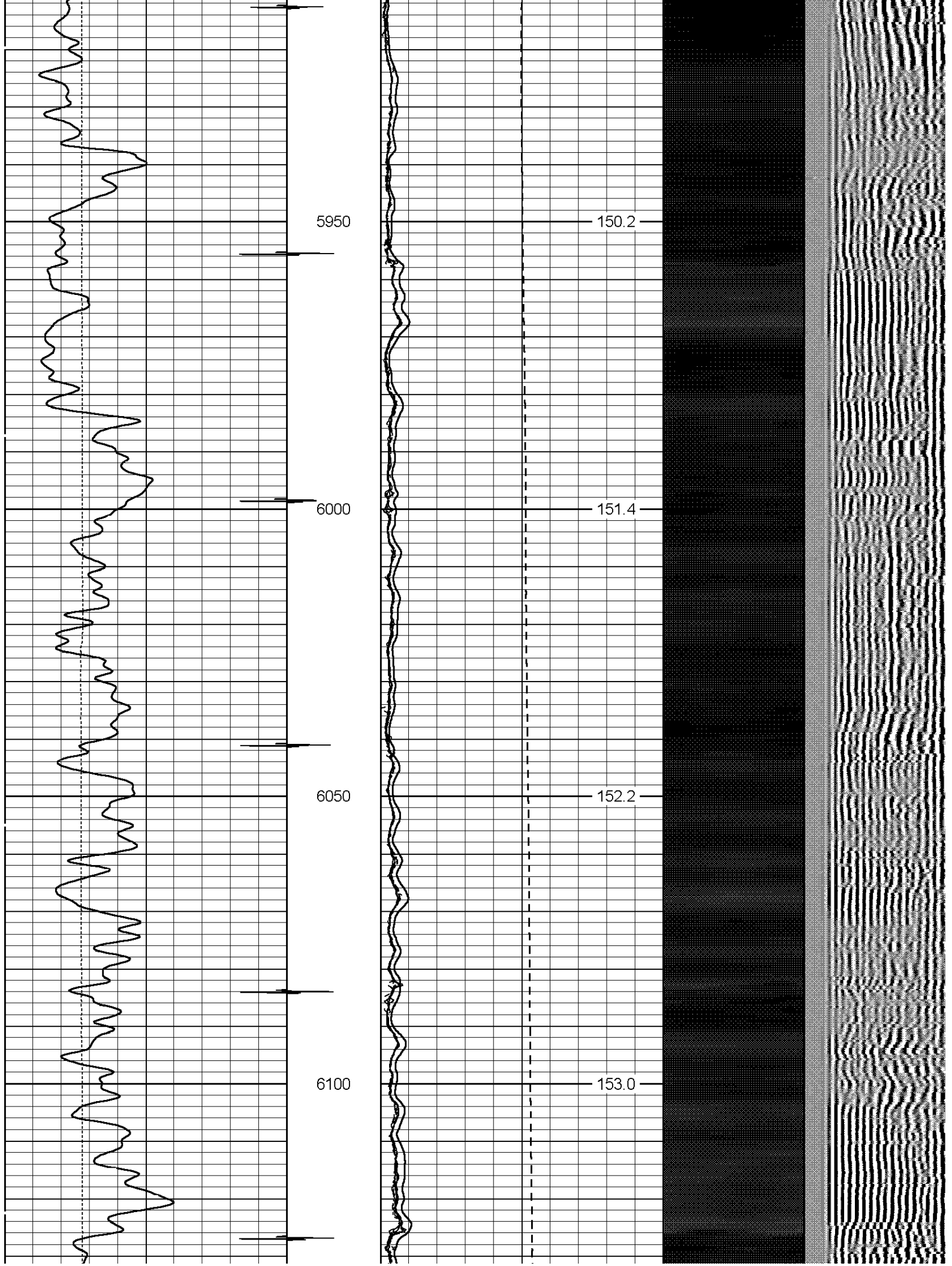


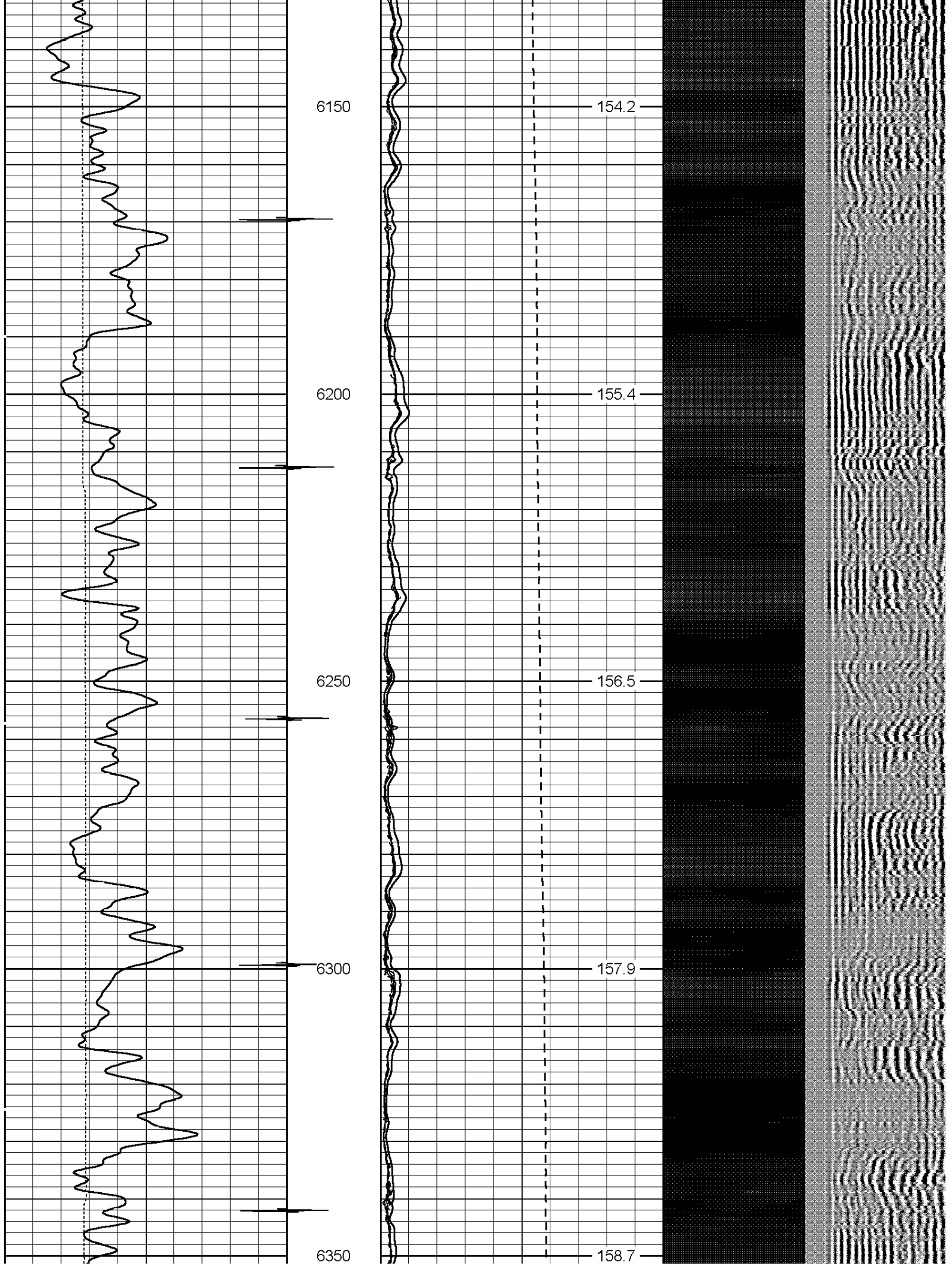


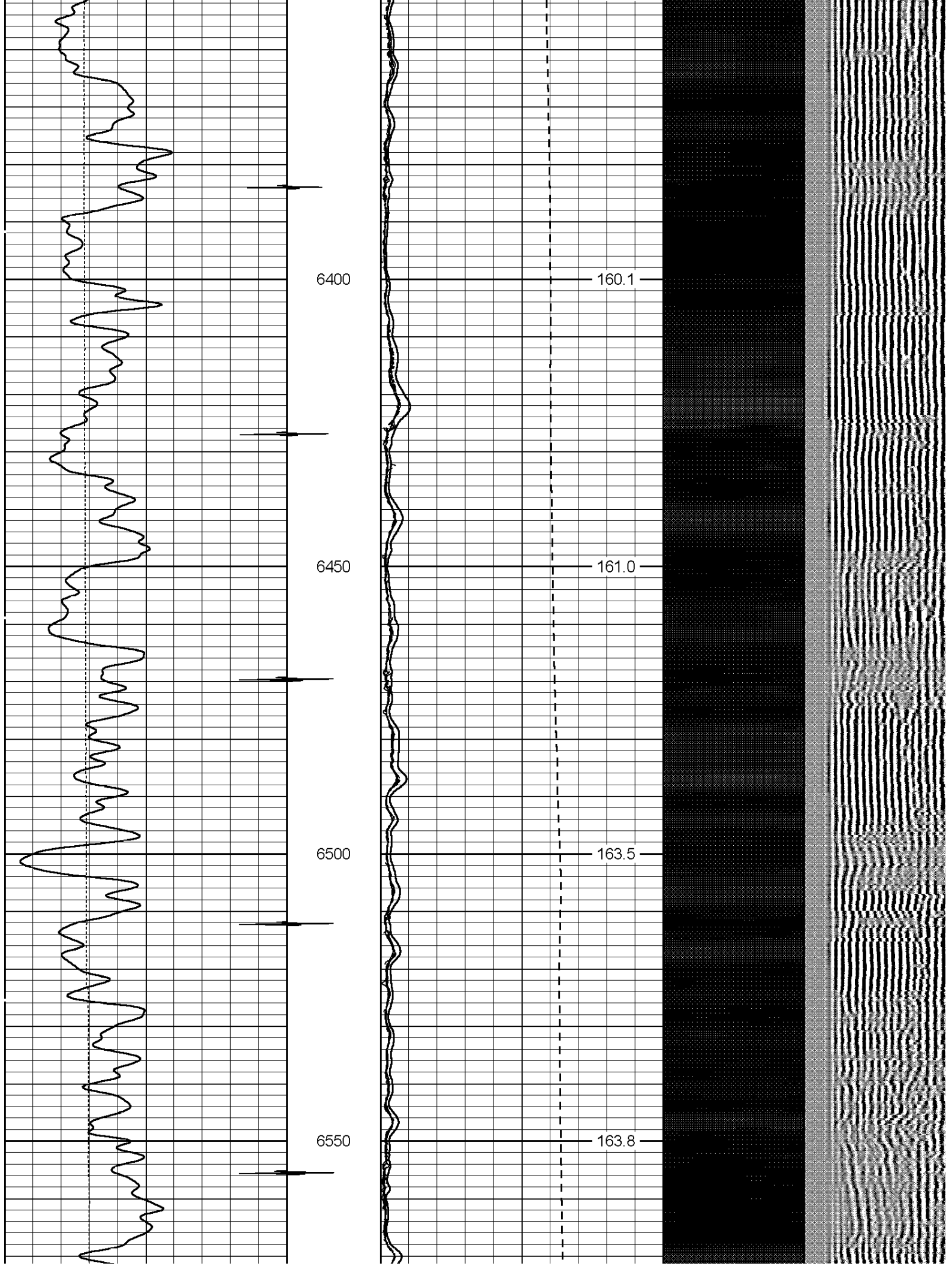


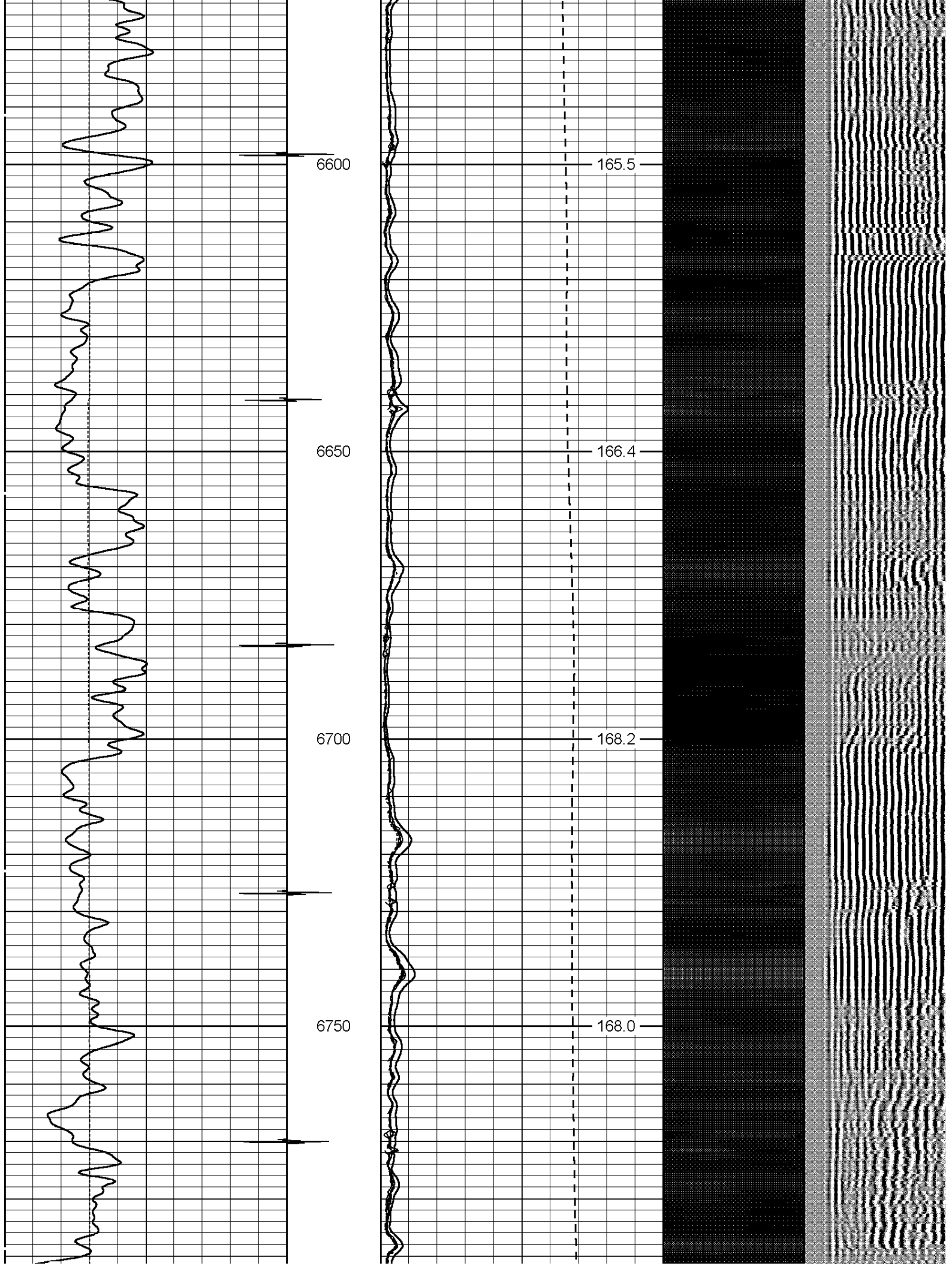


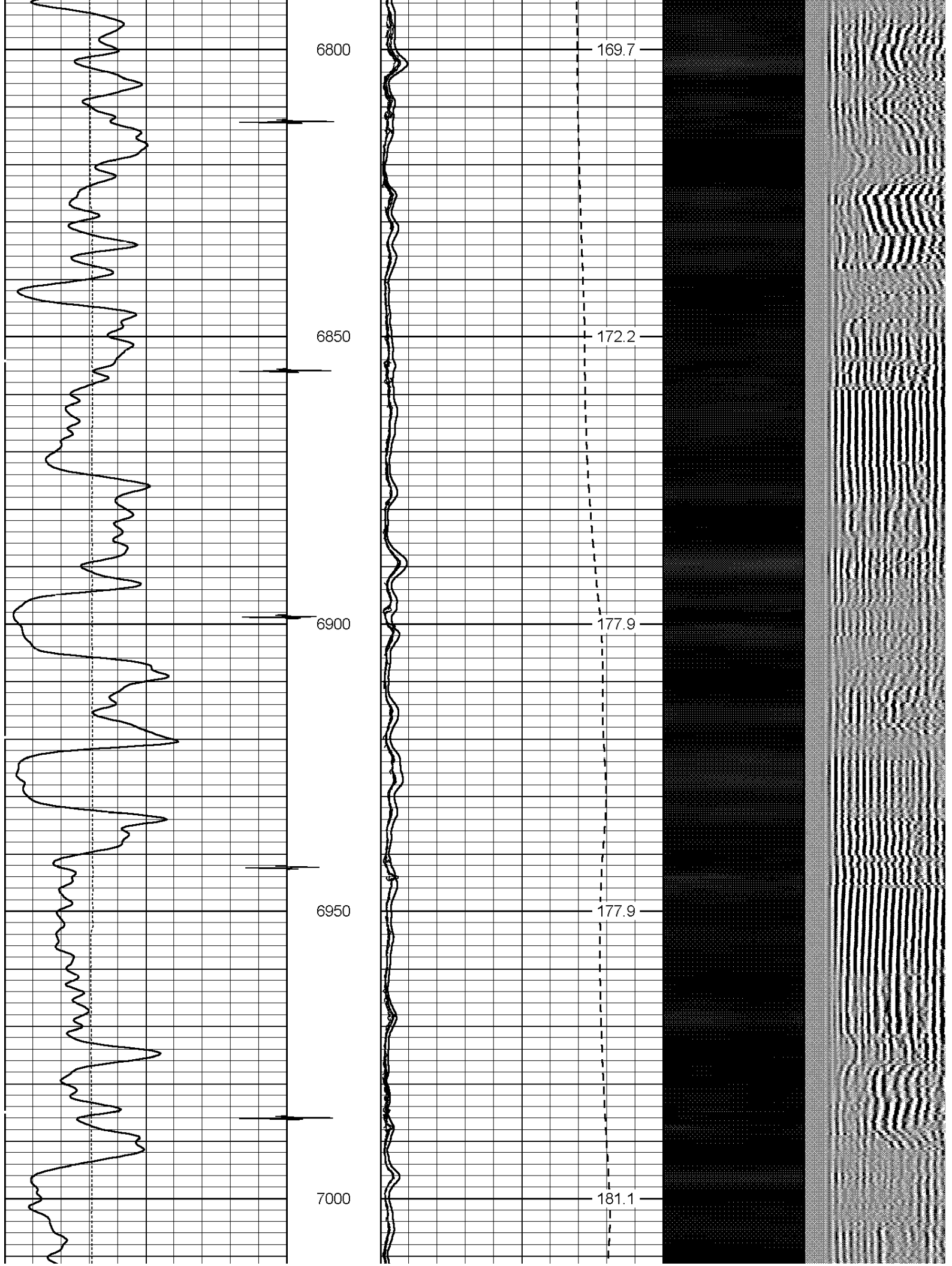


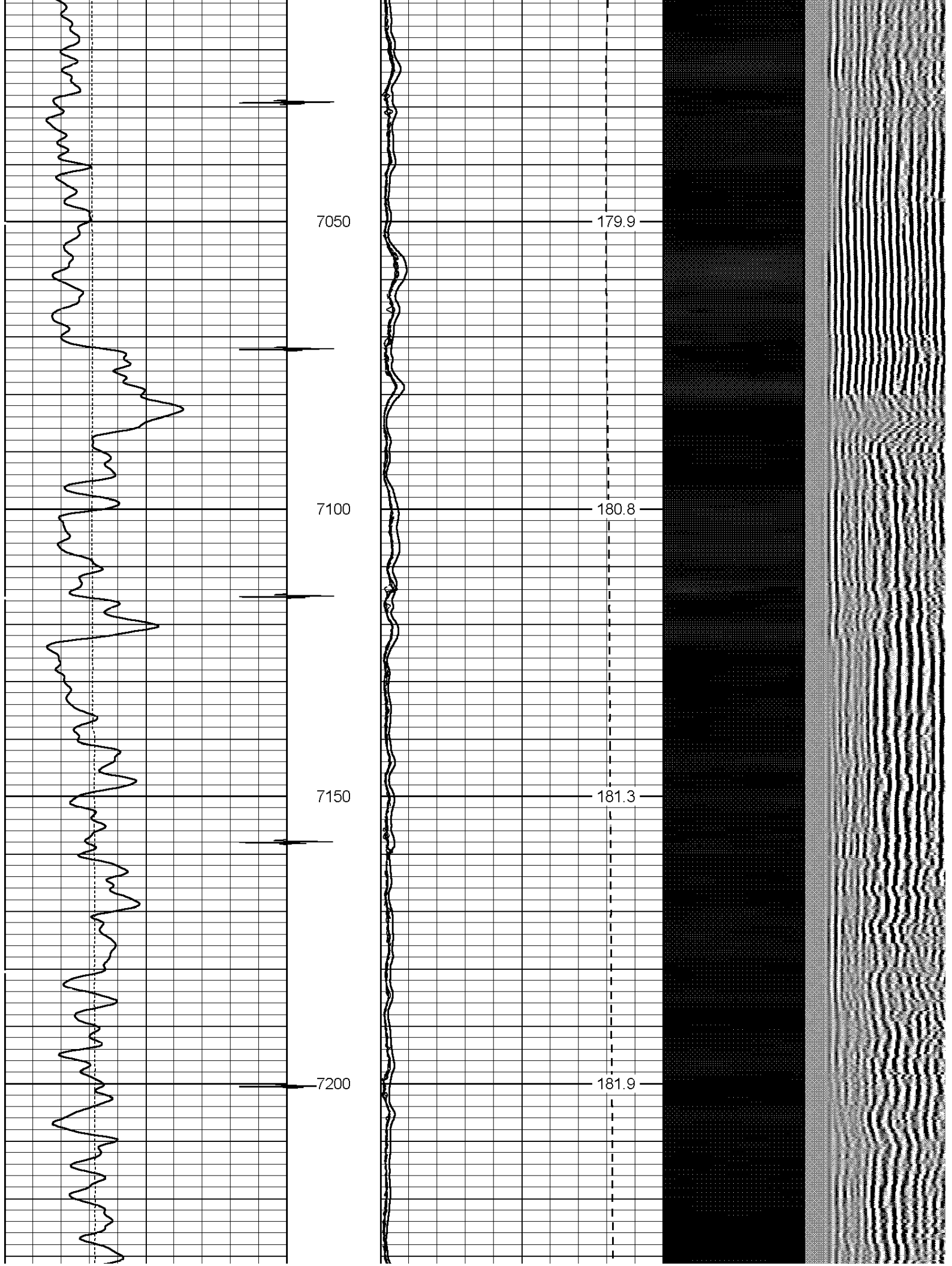


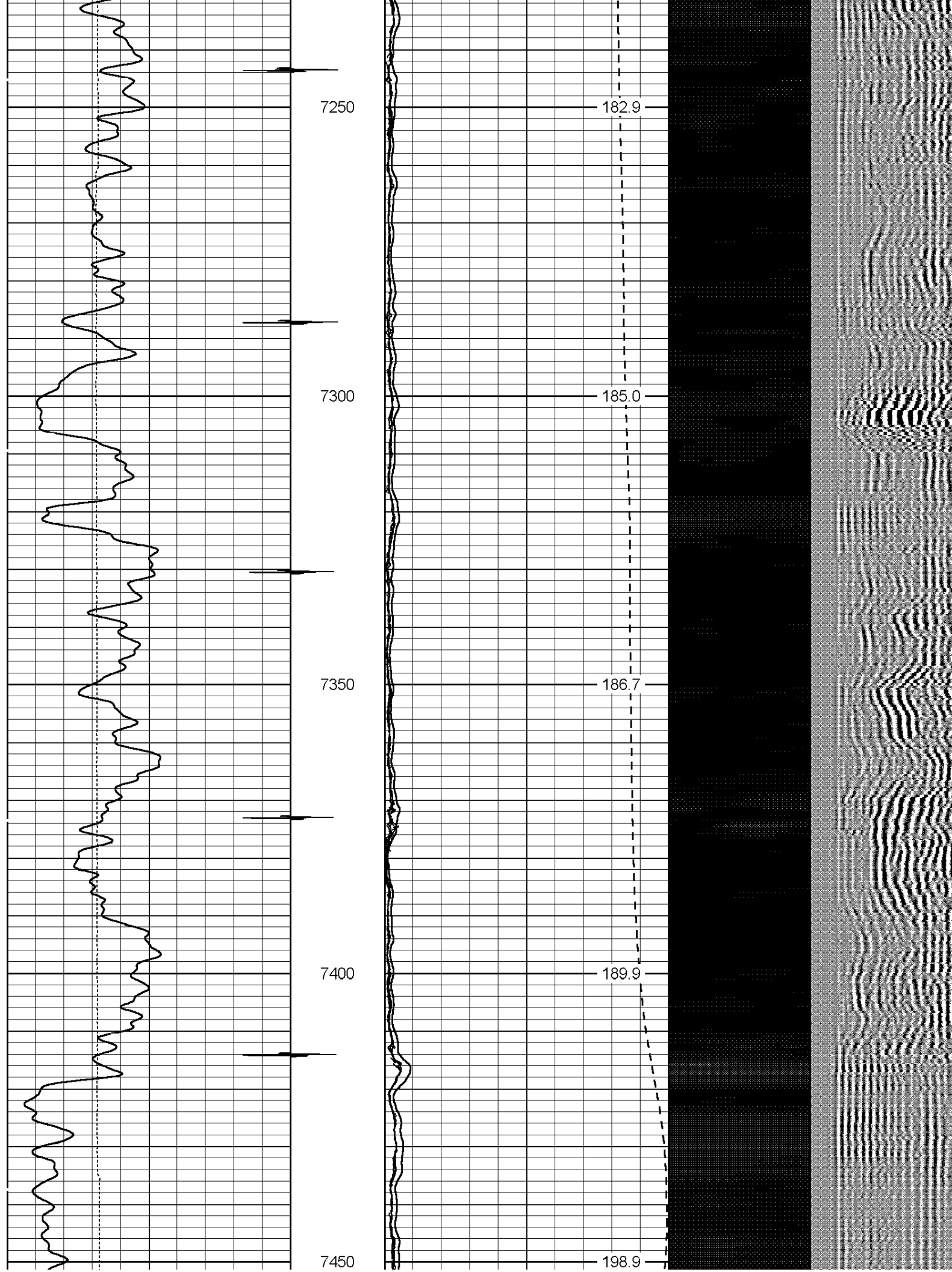


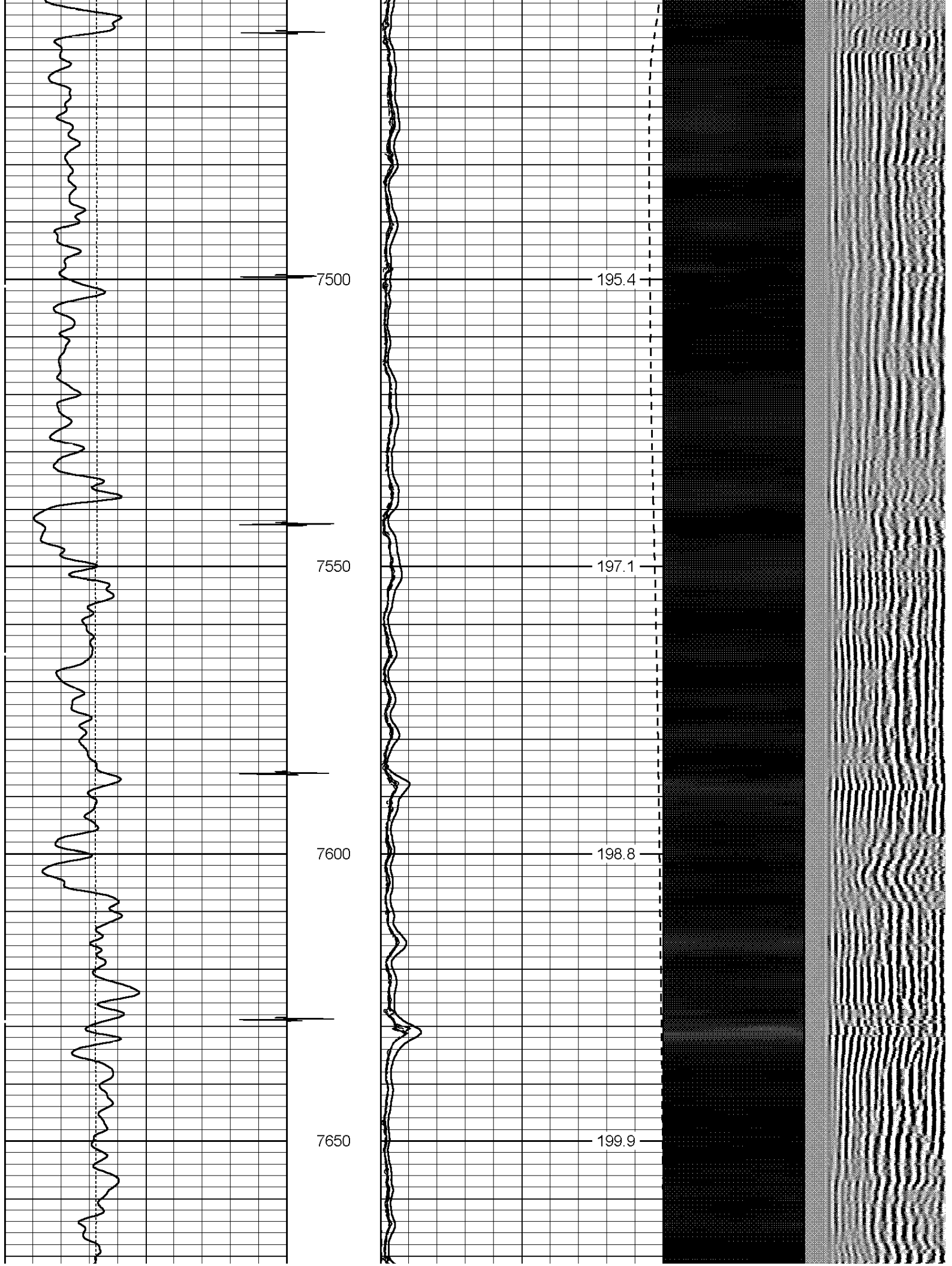


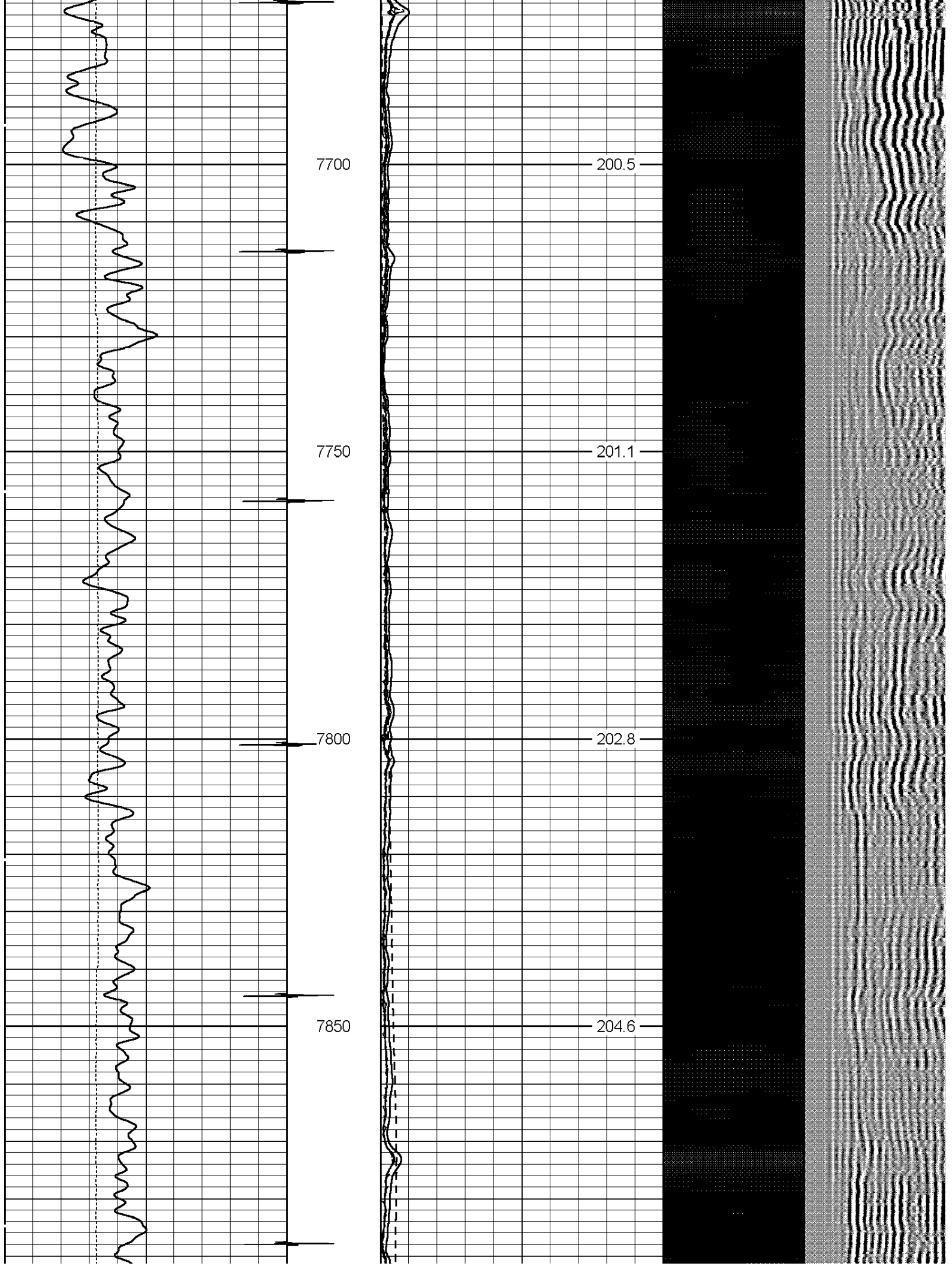


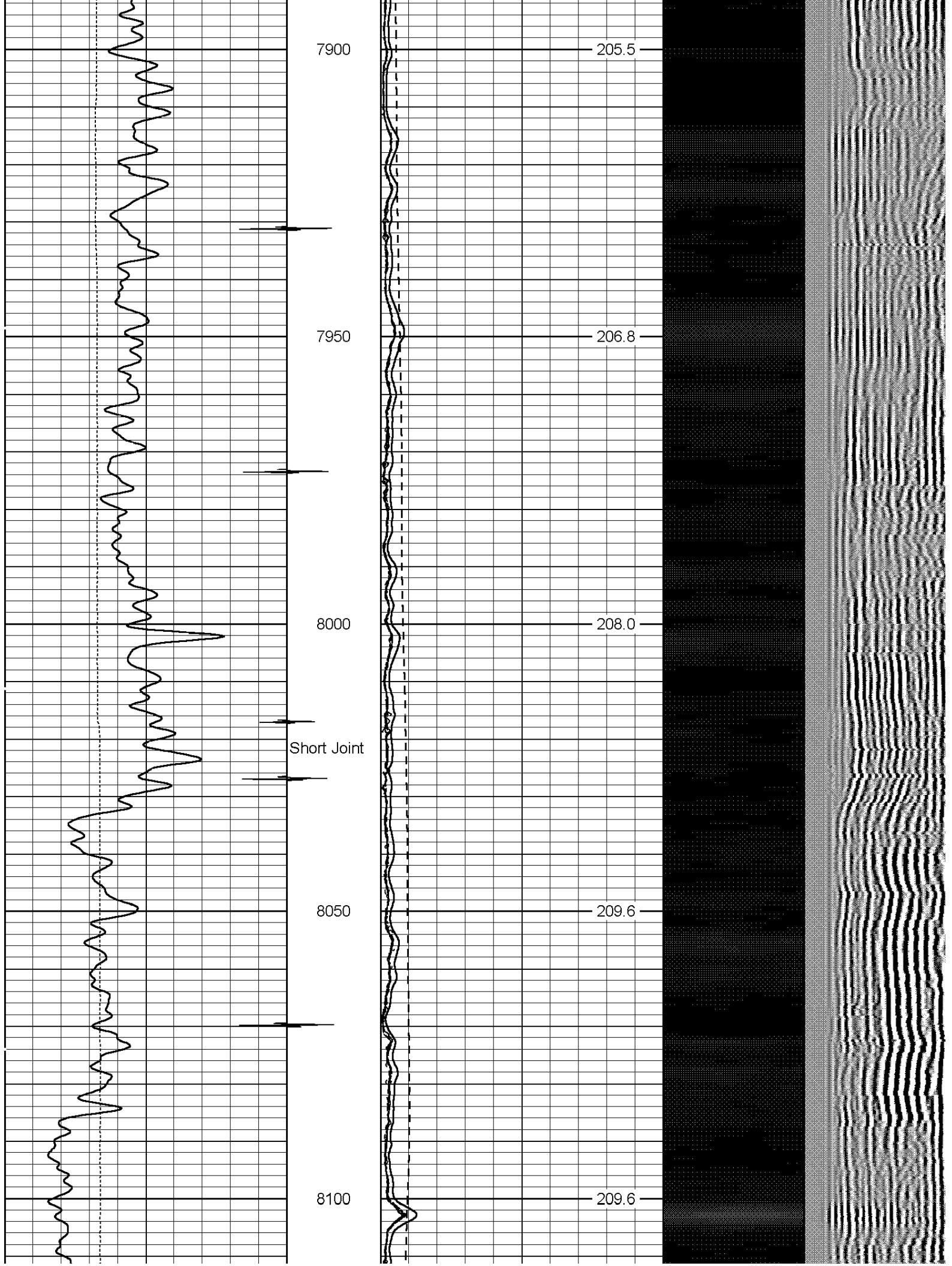


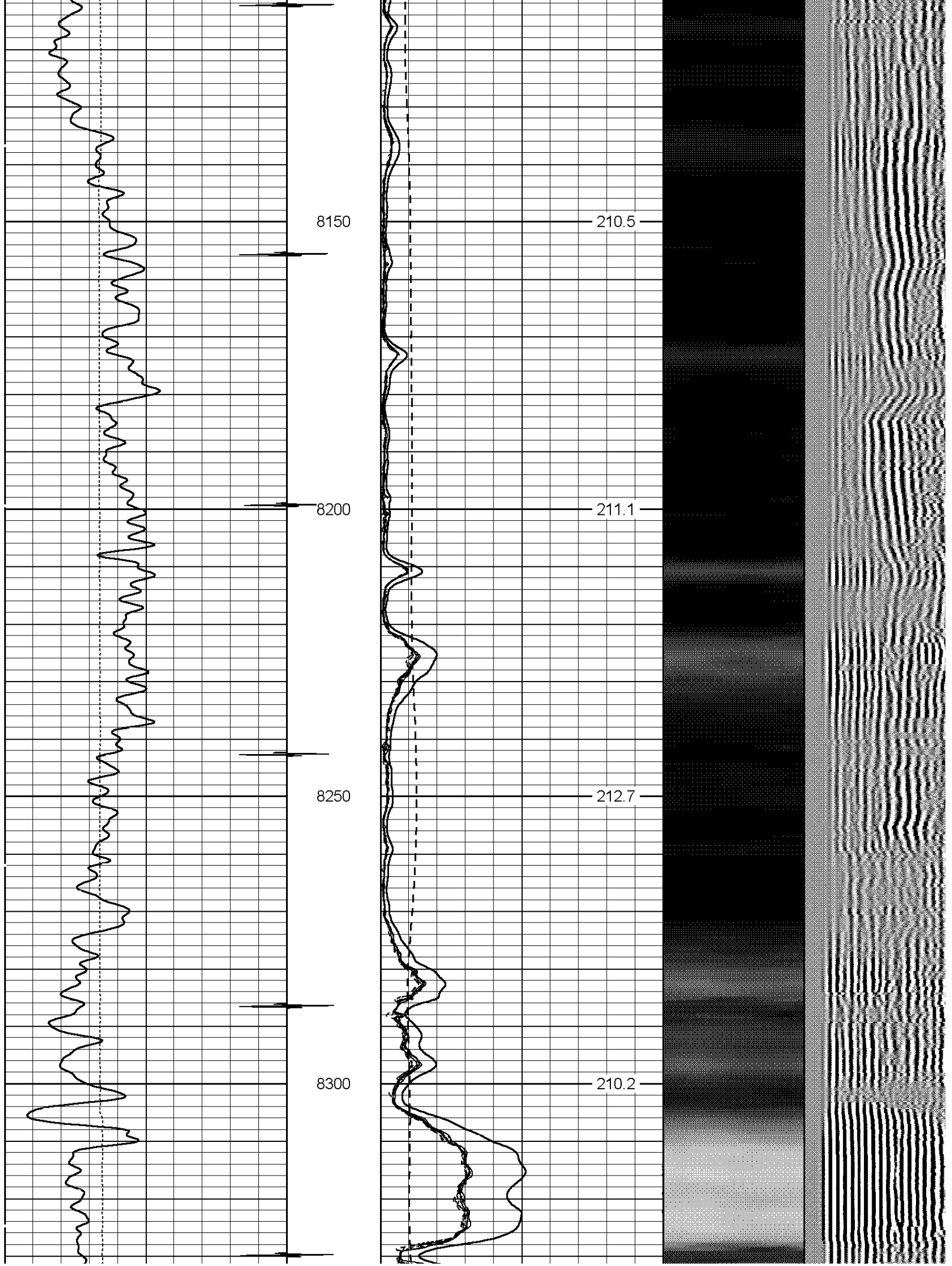


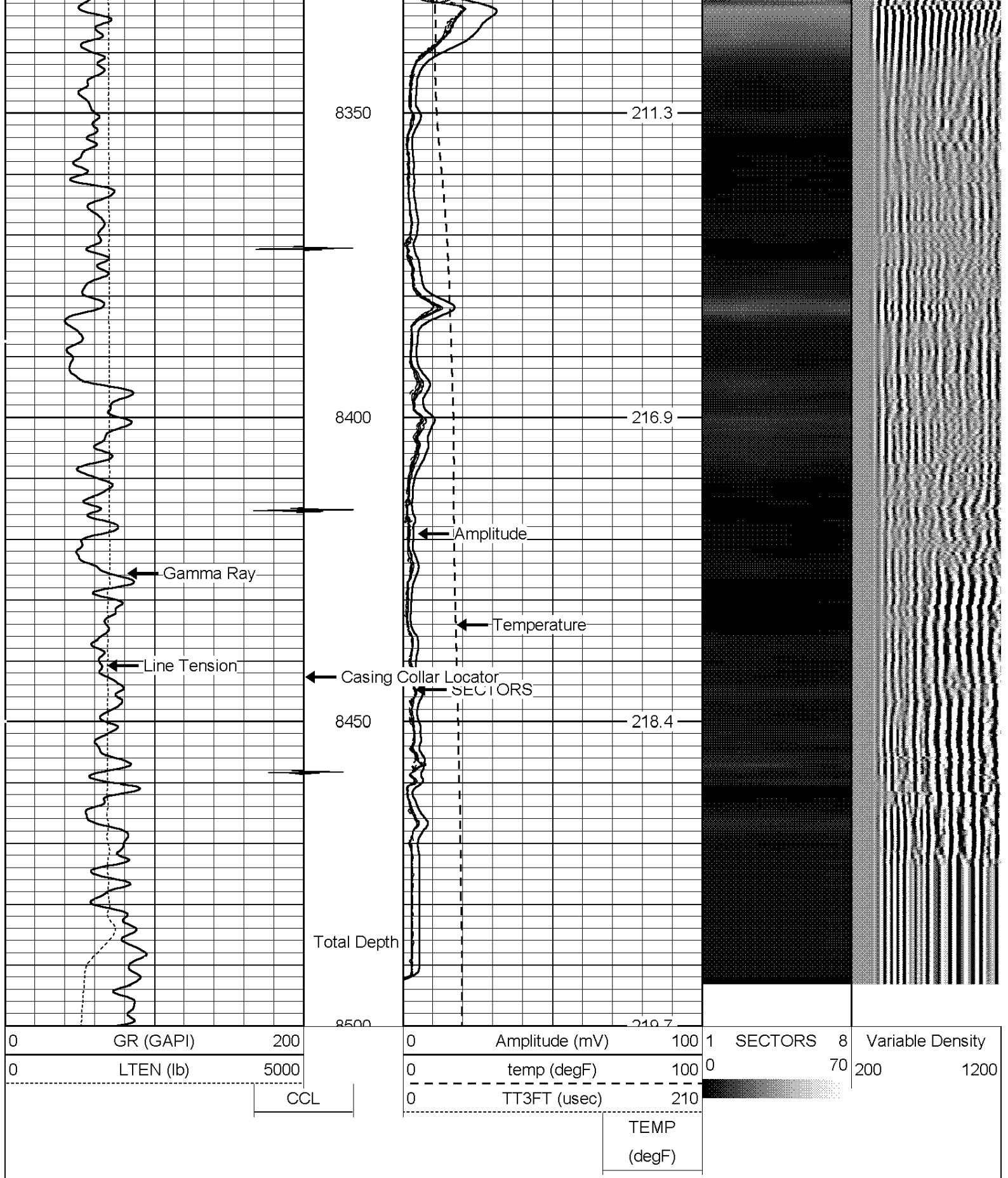




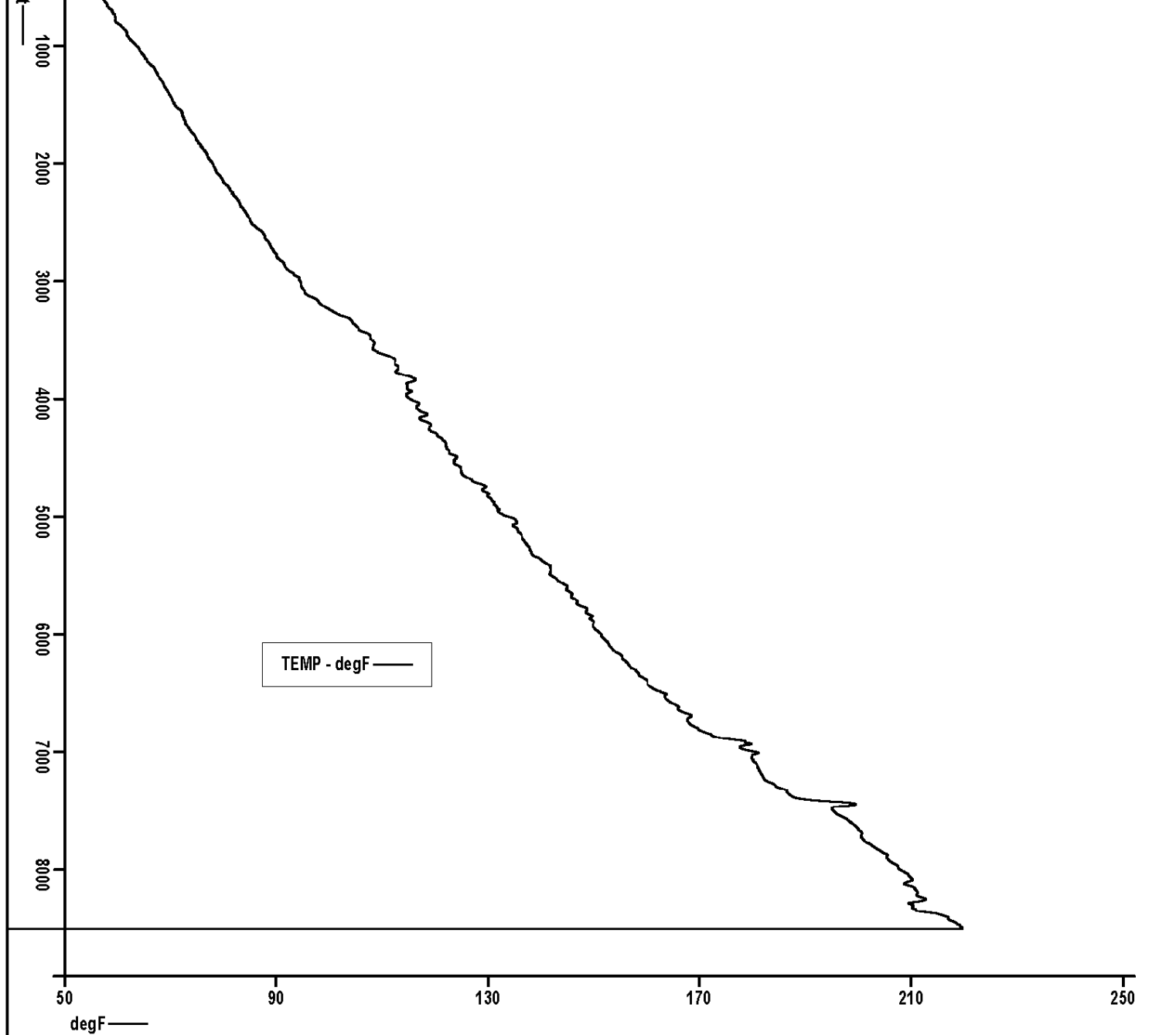








DEPTH - f



Company	ANTERO RESOURCES CORP.
Well	VALLEY FARMS C7
Field	MAMM CREEK
County	GARFIELD
State	COLORADO