PSI
PHOENIX SURVEYS, INC.

COMPENSATED DENSITY
COMPENSATED NEUTRON
DUAL INDUCTION

Company
Well
Field
County
State/Prv

Company	EnCana Oil & Gas (USA) Inc
Well	Bearden 24-6
Field	Wattenberg
County	Weld
State/Province	Colorado
Location	SHL: 1359' FSL & 1533' FWL NE SW BHL: 654' FSL & 1811' FWL SE SW Sec. 6, Twp. 1N, Rge. 68W
Other Services	None

Permanent Datum	GL	Elevation 4976	Elevation K.B. 4992 D.F. 4991 G.L. 4976
Log Measured From	KB		
Drilling Measured From	KB		

Date	April 29, 2007		
Run Number	1		
Depth Driller	8355		
Depth Logger	8352		
Bottom Logged Interval	8352		
Top Log Interval	Casing		
Casing Driller	763		
Casing Logger	763		
Bit Size	7-7/8"		
Type Fluid in Hole	Chem Gel		
Density / Viscosity	9.7 / 55		
pH / Fluid Loss	9.0 / 10.0		
Source of Sample	Flowline		
Rm @ Meas. Temp	3.21 @ 88° F		
Rmf @ Meas. Temp	2.56 @ 88° F		
Rmc @ Meas. Temp	3.85 @ 88° F		
Source of Rmf / Rmc	Measure / Calc		
Rm @ BHT	1.10 @ 229° F		
Time Circulation Stopped	2300 4/28		
Time Logger on Bottom	1215		
Maximum Recorded Temperature	229° F		
Equipment Number	4400		
Location	Brighton, CO		
Recorded By	Randy Conley	Eric Christensen	
Witnessed By	Ed Pilcher		

<<< Fold Here >>>

All interpretations are opinions based on inferences from electrical or other measurements and we cannot and do not guarantee the accuracy or correctness of any interpretation, and we shall not, except in the case of gross or willful negligence on our part, be liable or responsible for any loss, costs, damages, or expenses incurred or sustained by anyone resulting from any interpretation made by any of our officers, agents or employees. These interpretations are also subject to our general terms and conditions set out in our current Price Schedule.

Comments

Annular volume calculated for 4-1/2" casing
Ensign Drilling Rig 120
Thank you for using Phoenix Surveys!!
API #: 05-123-23559-00

Tool malfunction 5790'-5840'

Database File: 7175.db
Dataset Pathname: final
Presentation Format: encana1
Dataset Creation: Sun Apr 29 13:05:47 2007
Charted by: Depth in Feet scaled 1:240

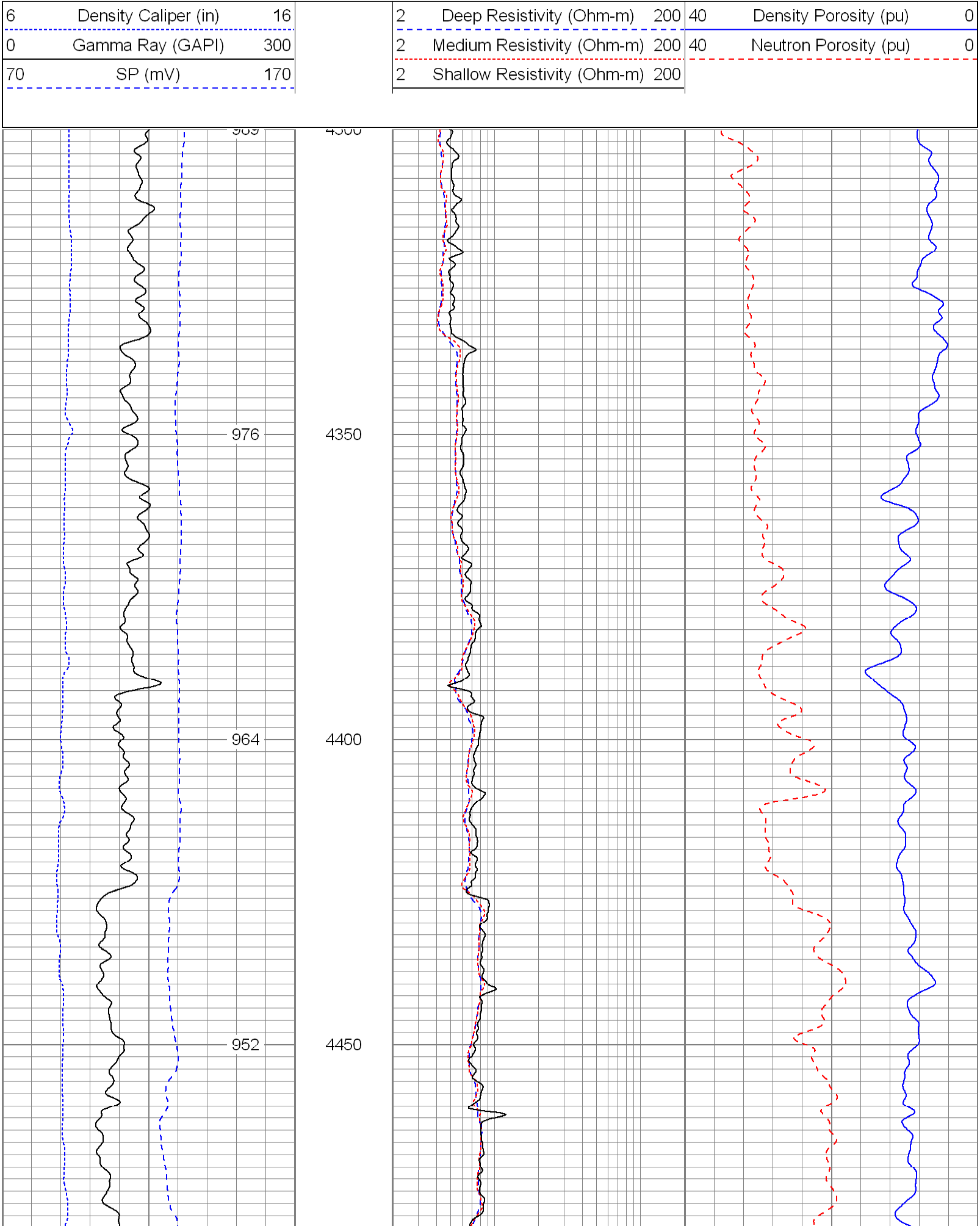

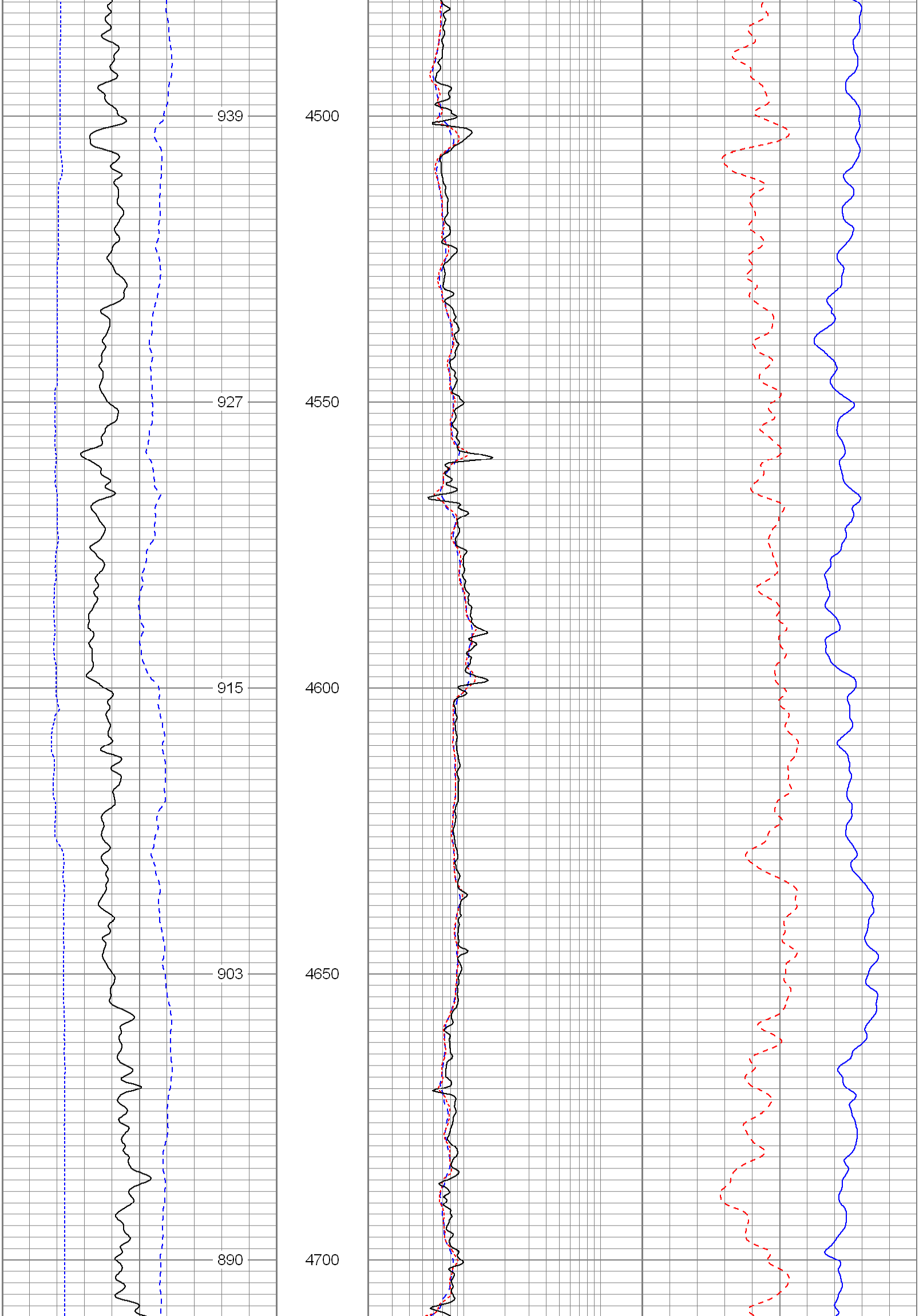

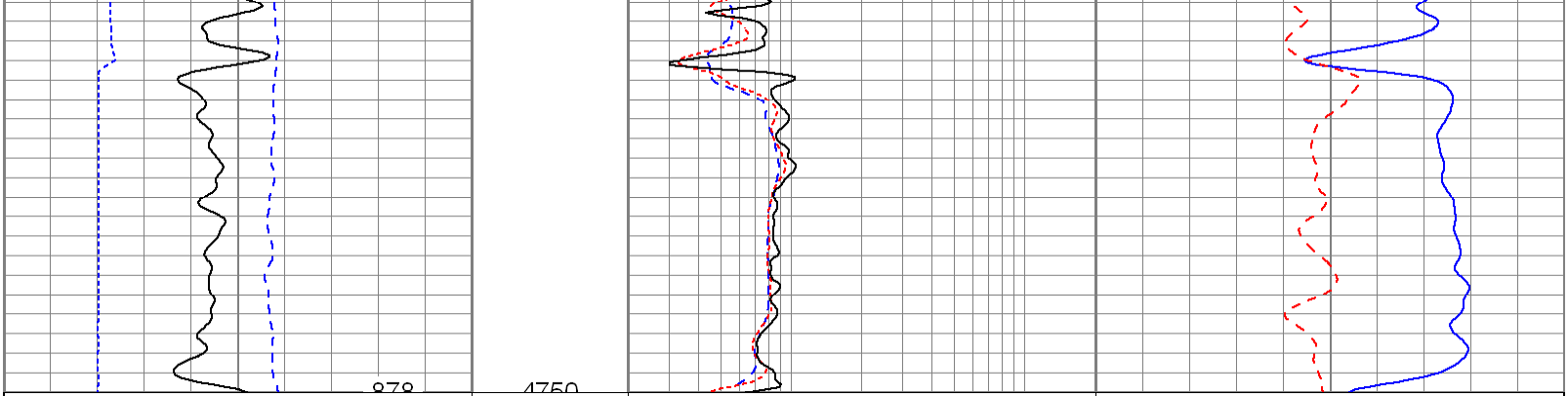

6 Density Caliper (in) 16
0 Gamma Ray (GAPI) 300
70 SP (mV) 170

2 Deep Resistivity (Ohm-m) 200
2 Medium Resistivity (Ohm-m) 200
2 Shallow Resistivity (Ohm-m) 200

40 Density Porosity (pu) 0
40 Neutron Porosity (pu) 0

Database File: 7175.db
Dataset Pathname: final
Presentation Format: encana1
Dataset Creation: Sun Apr 29 13:05:47 2007
Charted by: Depth in Feet scaled 1:240

6 Density Caliper (in) 16
0 Gamma Ray (GAPI) 300
70 SP (mV) 170

2 Deep Resistivity (Ohm-m) 200
2 Medium Resistivity (Ohm-m) 200
2 Shallow Resistivity (Ohm-m) 200

40 Density Porosity (pu) 0
40 Neutron Porosity (pu) 0

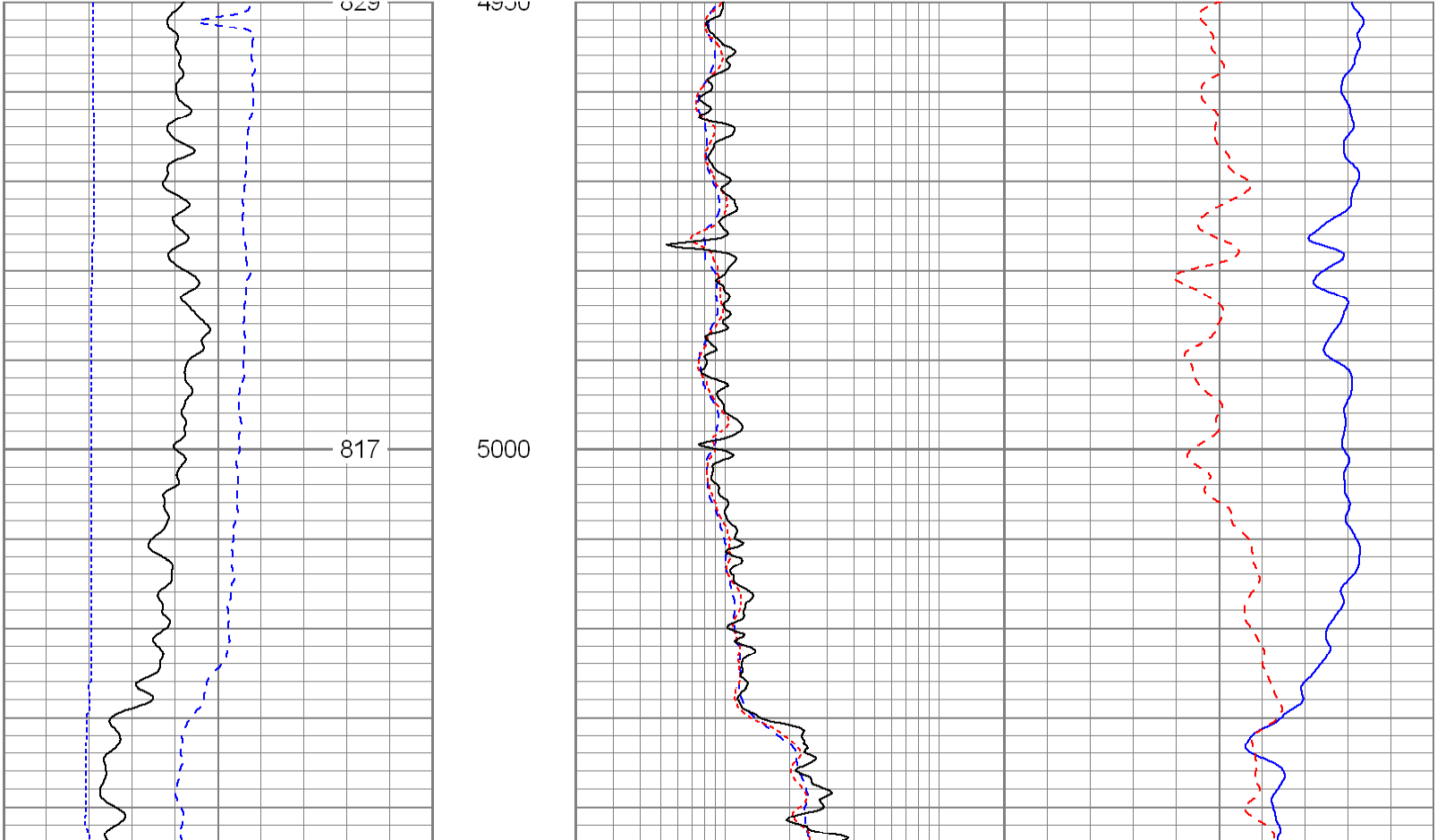

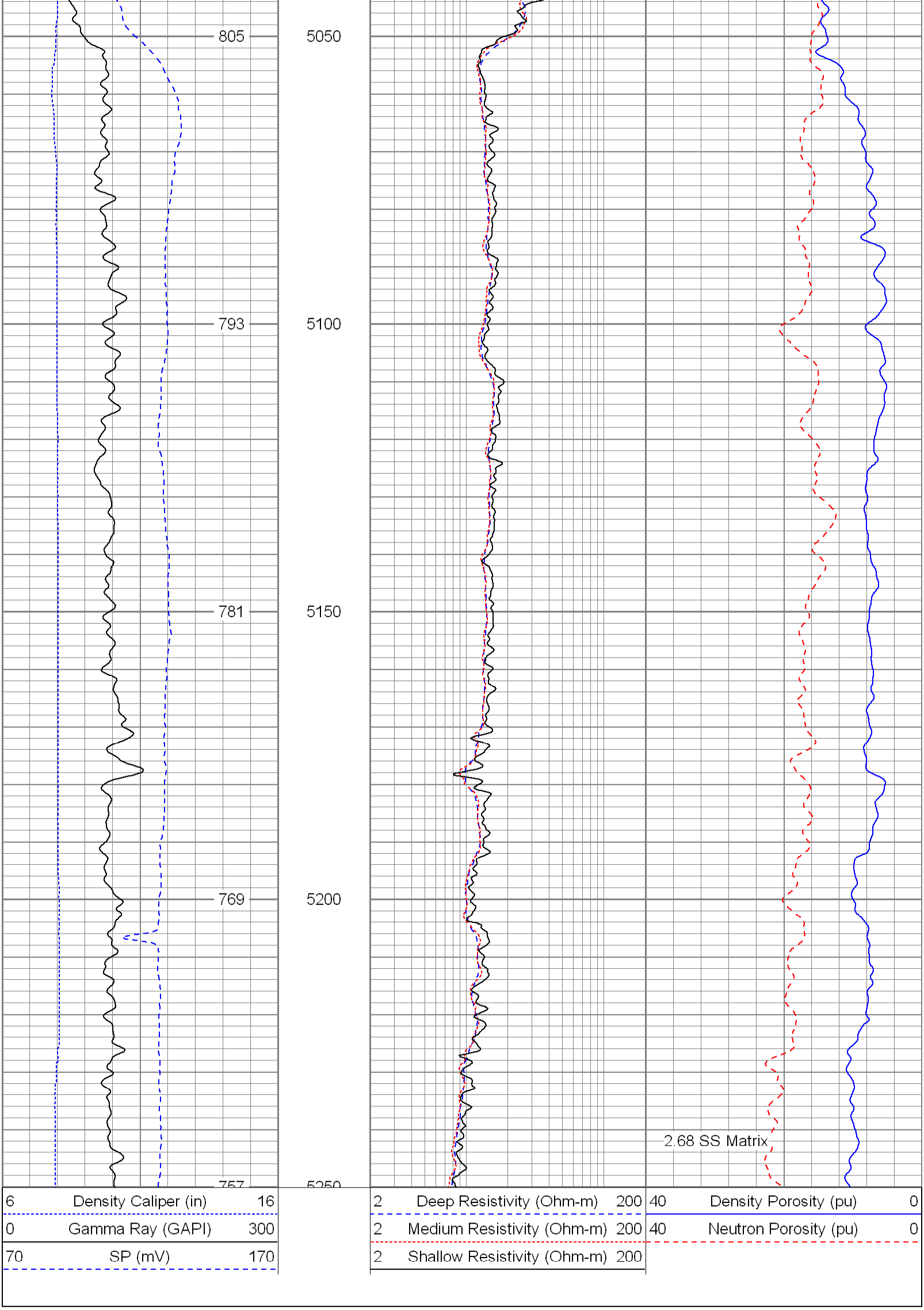

Database File: 7175.db
Dataset Pathname: final
Presentation Format: encana
Dataset Creation: Sun Apr 29 13:05:47 2007
Charted by: Depth in Feet scaled 1:240

6	Caliper (in)	16
0	Gamma Ray (GAPI)	300
0	SP (mV)	200

2	Deep Resistivity (Ohm-m)	200
2	Medium Resistivity (Ohm-m)	200
2	Shallow Resistivity (Ohm-m)	200

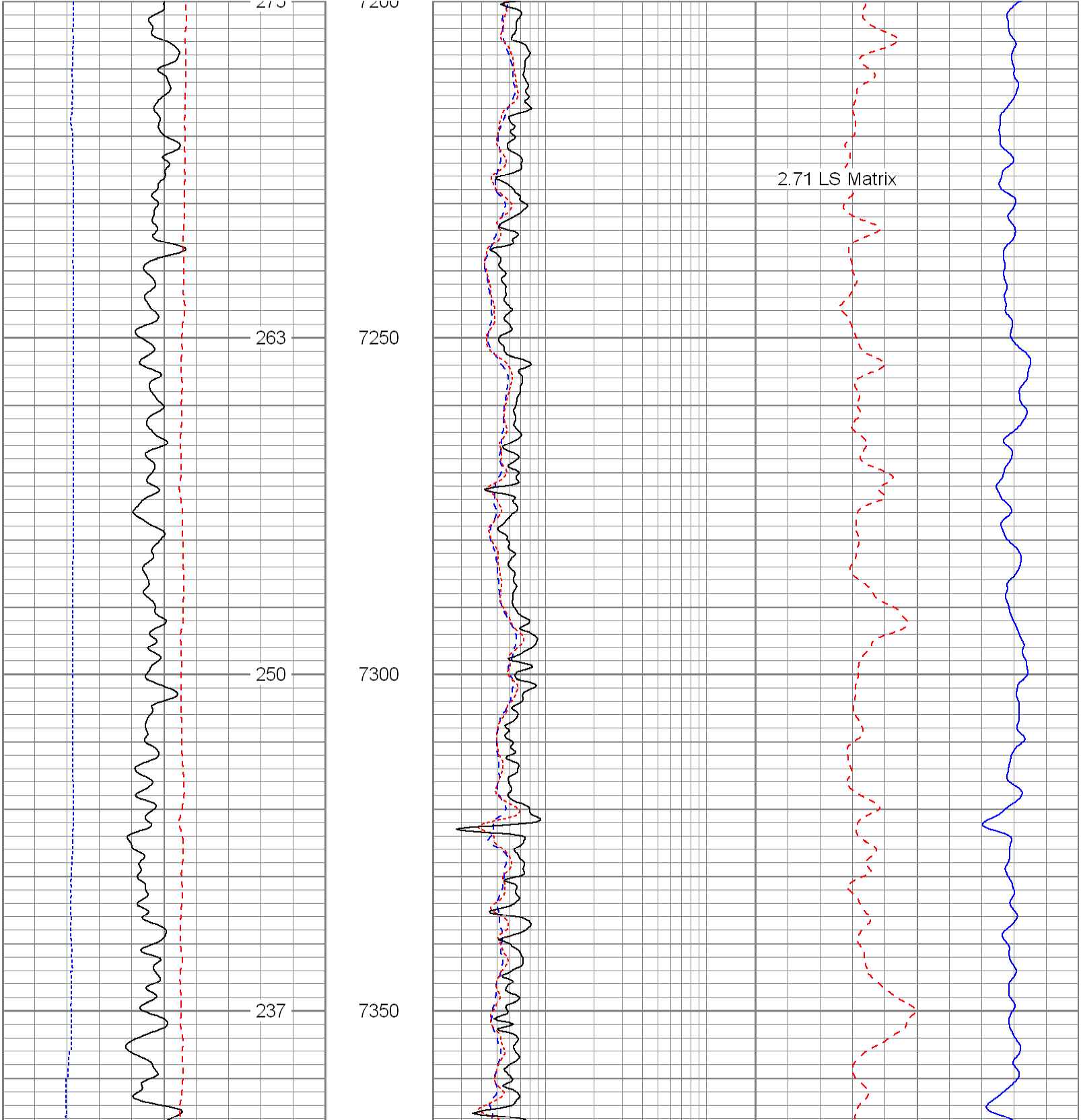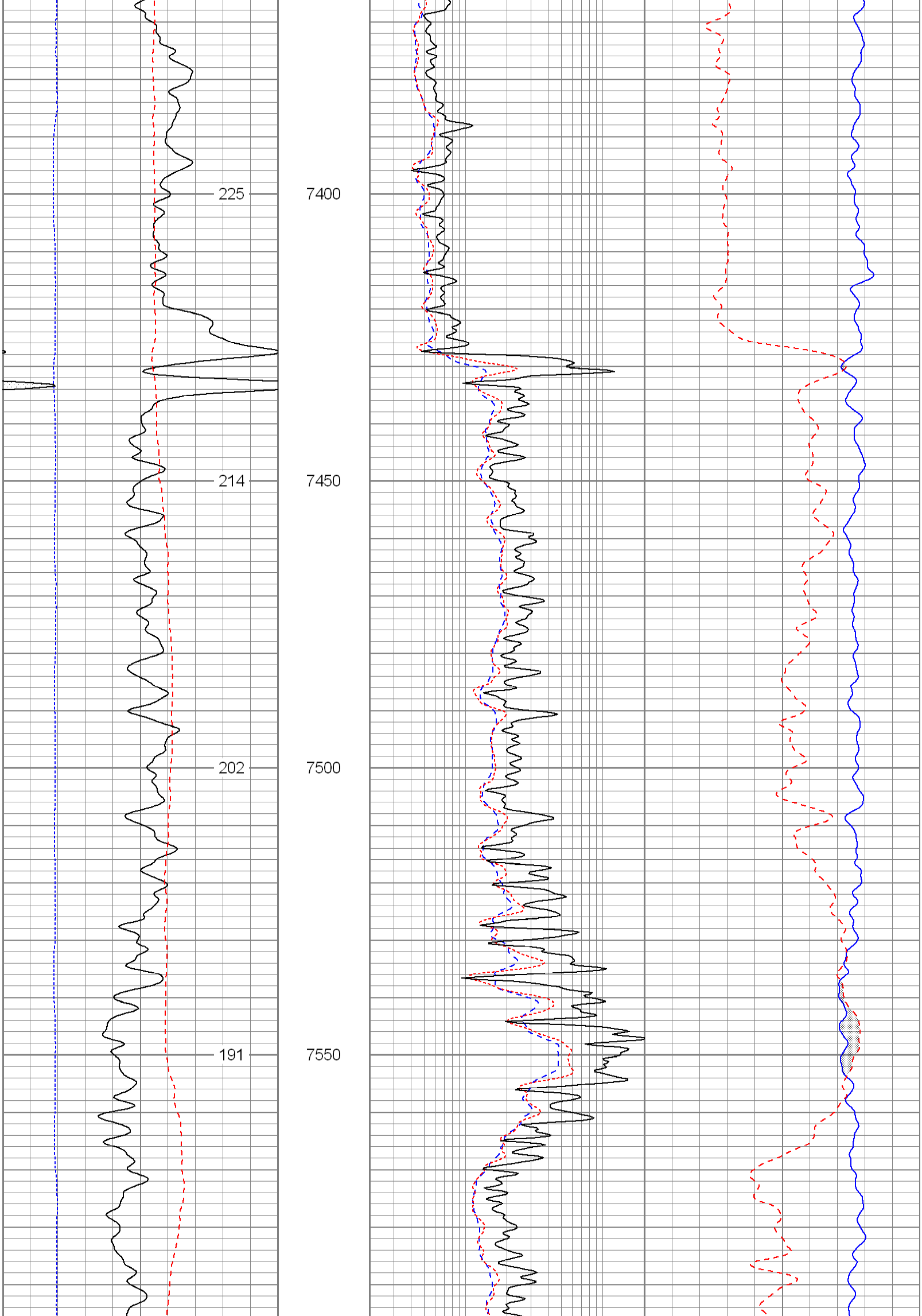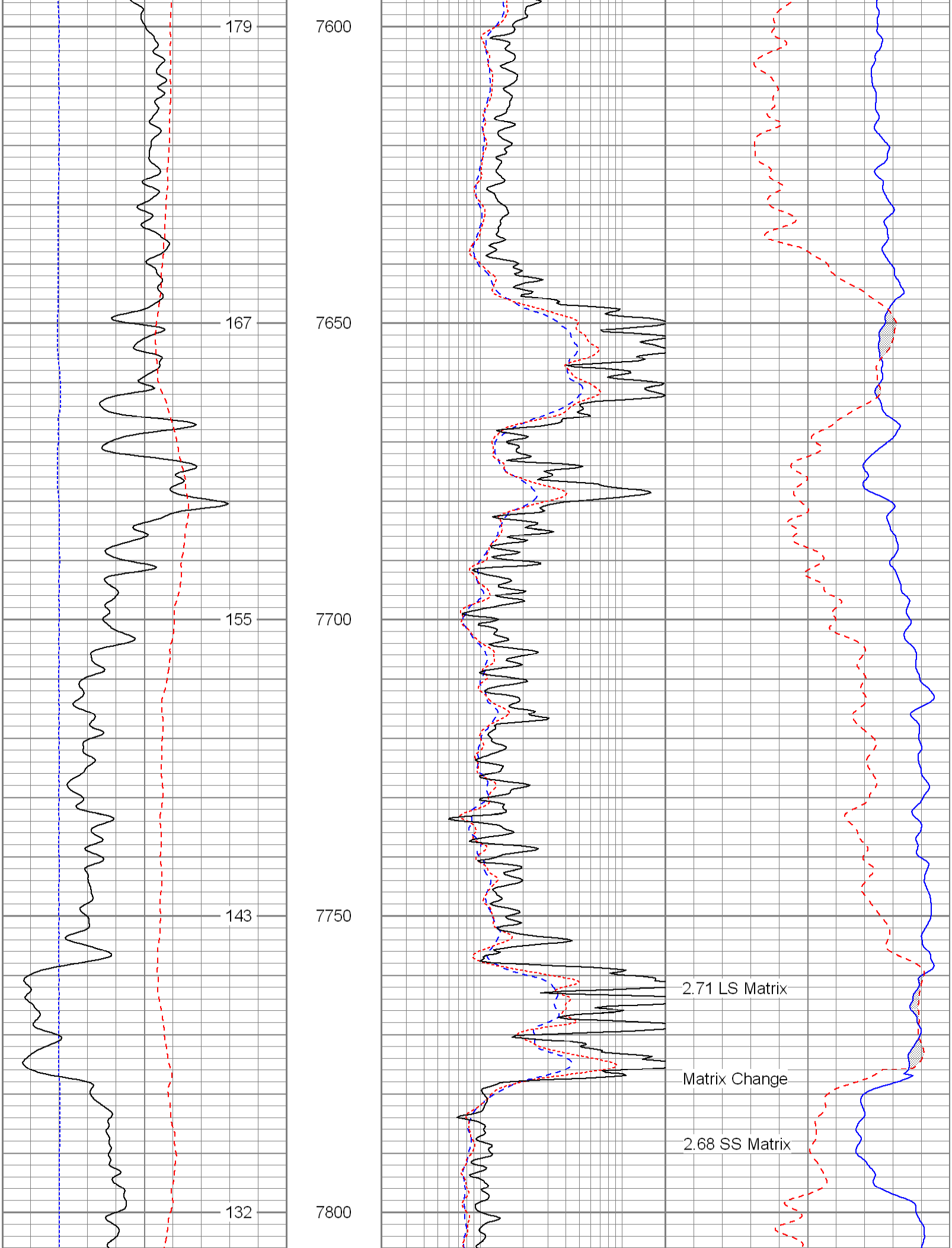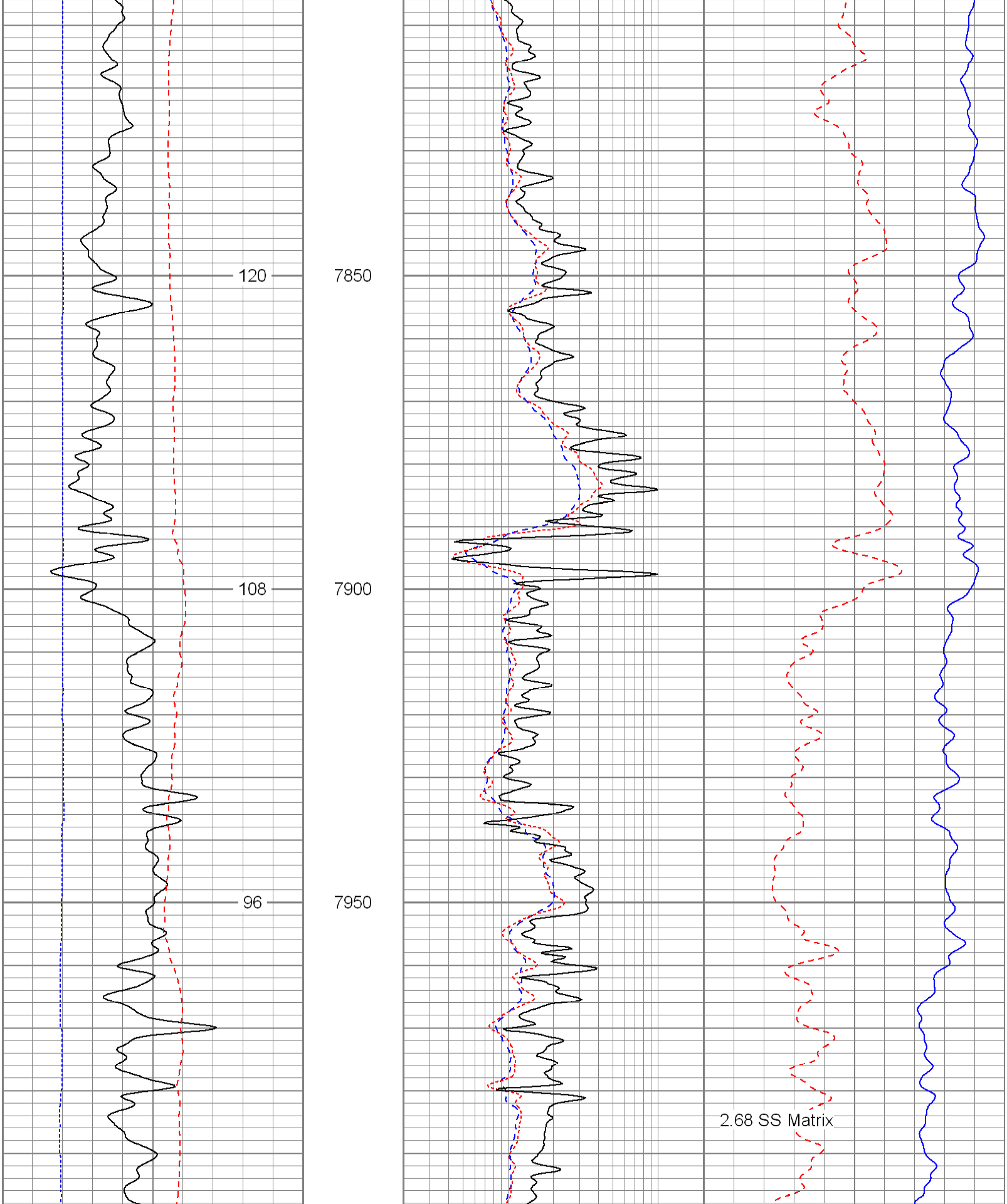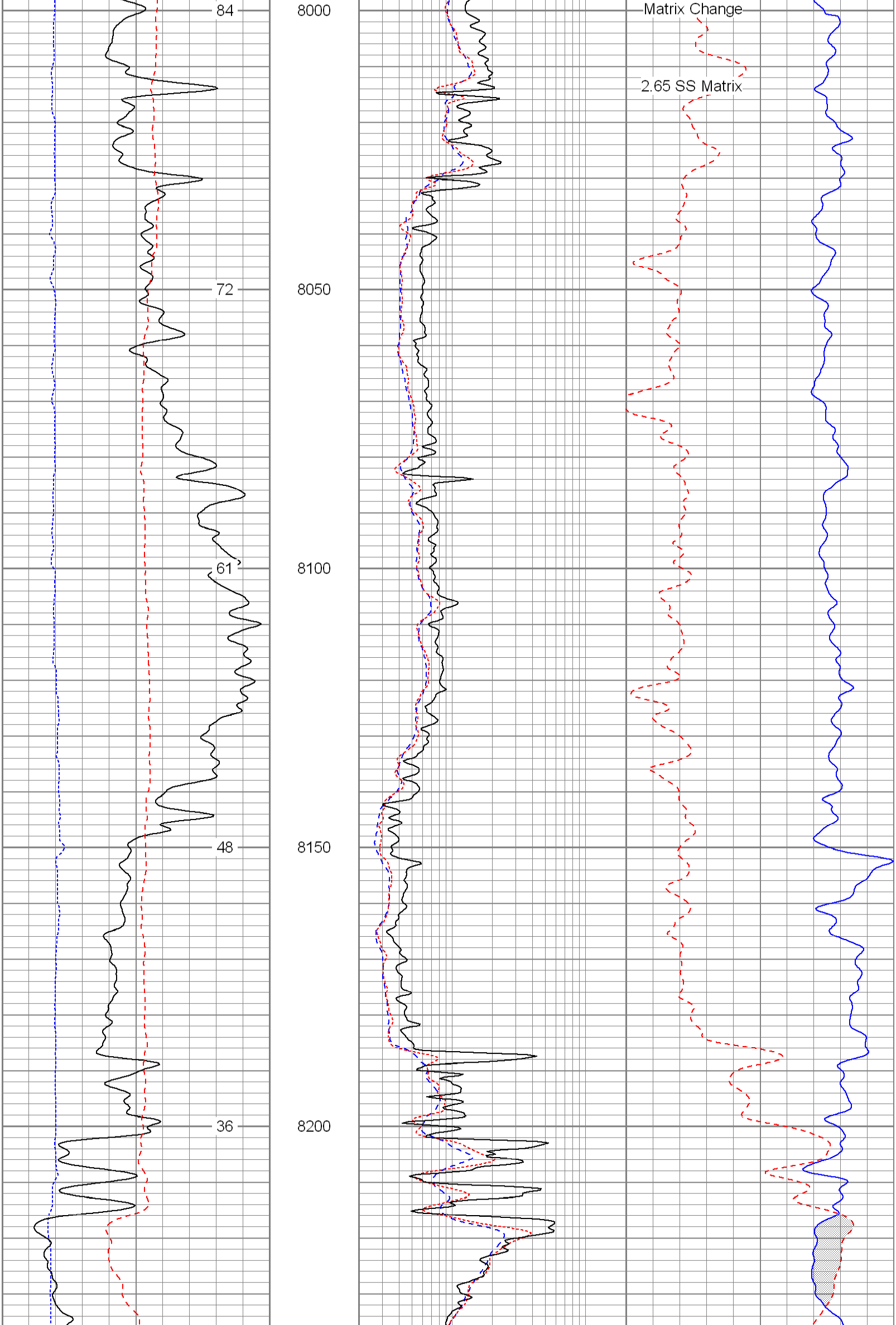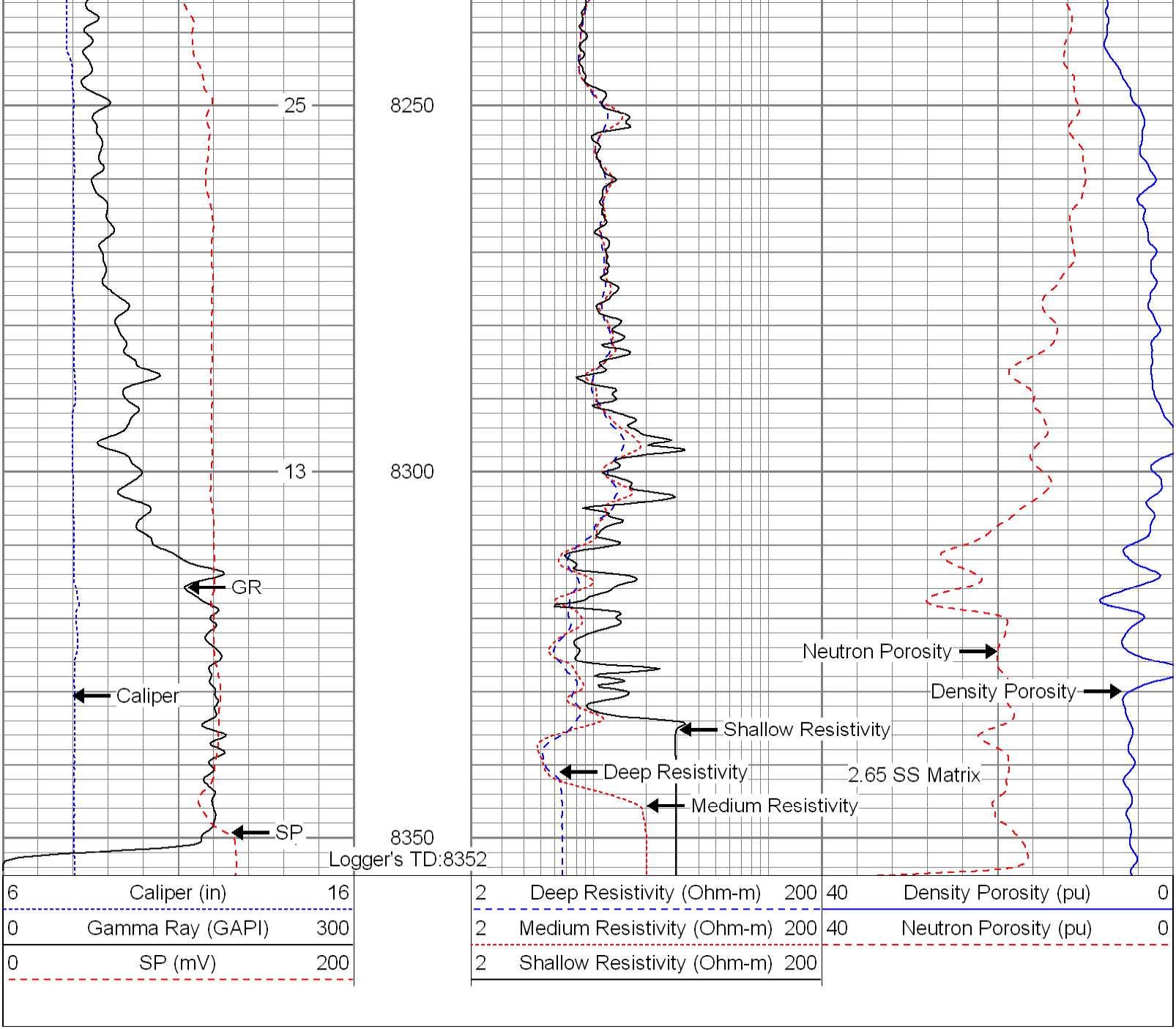40	Density Porosity (pu)	0
40	Neutron Porosity (pu)	0