PHOENIX SURVEYS, INC.

COMPENSATED DENSITY
COMPENSATED NEUTRON
DUAL INDUCTION

Company	
Well	
Field	
County	
State/Prv	

Company	**EnCana Oil & Gas (USA) Inc**
Well	**Kennedy 41-21**
Field	**Wattenberg**
County	**Weld**
State/Province	**Colorado**

Location
852' FNL & 478' FEL
NE NE
Sec. 21, Twp. 2N, Rge. 68W

Other Services
None

Elevation
K.B. 4902
D.F. 4901
G.L. 4887

Permanent Datum	GL	Elevation	4887
Log Measured From	KB		
Drilling Measured From	KB		

Date	February 27, 2008		
Run Number	1		
Depth Driller	8100		
Depth Logger	8091		
Bottom Logged Interval	8091		
Top Log Interval	Casing		
Casing Driller	635		
Casing Logger	635		
Bit Size	7-7/8"		
Type Fluid in Hole	Chem Gel		
Density / Viscosity	9.6 / 50		
pH / Fluid Loss	7.5 / 9.2		
Source of Sample	Flowline		
Rm @ Meas. Temp	3.61 @ 75° F		
Rmf @ Meas. Temp	2.65 @ 75° F		
Rmc @ Meas. Temp	4.41 @ 75° F		
Source of Rmf / Rmc	Measure / Calc		
Rm @ BHT	1.01 @ 227° F		
Time Circulation Stopped	0600		
Time Logger on Bottom	1800		
Maximum Recorded Temperature	227° F		
Equipment Number	4400		
Location	Brighton, CO		
Recorded By	Ian Harris		
Witnessed By	Craig Hope		

<<< Fold Here >>>

All interpretations are opinions based on inferences from electrical or other measurements and we cannot and do not guarantee the accuracy or correctness of any interpretation, and we shall not, except in the case of gross or willful negligence on our part, be liable or responsible for any loss, costs, damages, or expenses incurred or sustained by anyone resulting from any interpretation made by any of our officers, agents or employees. These interpretations are also subject to our general terms and conditions set out in our current Price Schedule.

Comments

Annular volume calculated for 4-1/2" casing
Cade Drilling Rig 22
Thank you for using Phoenix Surveys!!
API #: 05-123-25452-00

Database File: 8409.db
Dataset Pathname: pass4
Presentation Format: encana1
Dataset Creation: Wed Feb 27 17:27:47 2008 by Log Open-Cased 061129
Charted by: Depth in Feet scaled 1:240

6 Density Caliper (in) 16
0 Gamma Ray (GAPI) 300
100 SP (mV) 200

2 Deep Resistivity (Ohm-m) 200
2 Medium Resistivity (Ohm-m) 200
2 Shallow Resistivity (Ohm-m) 200

40 Density Porosity (pu) 0
40 Neutron Porosity (pu) 0

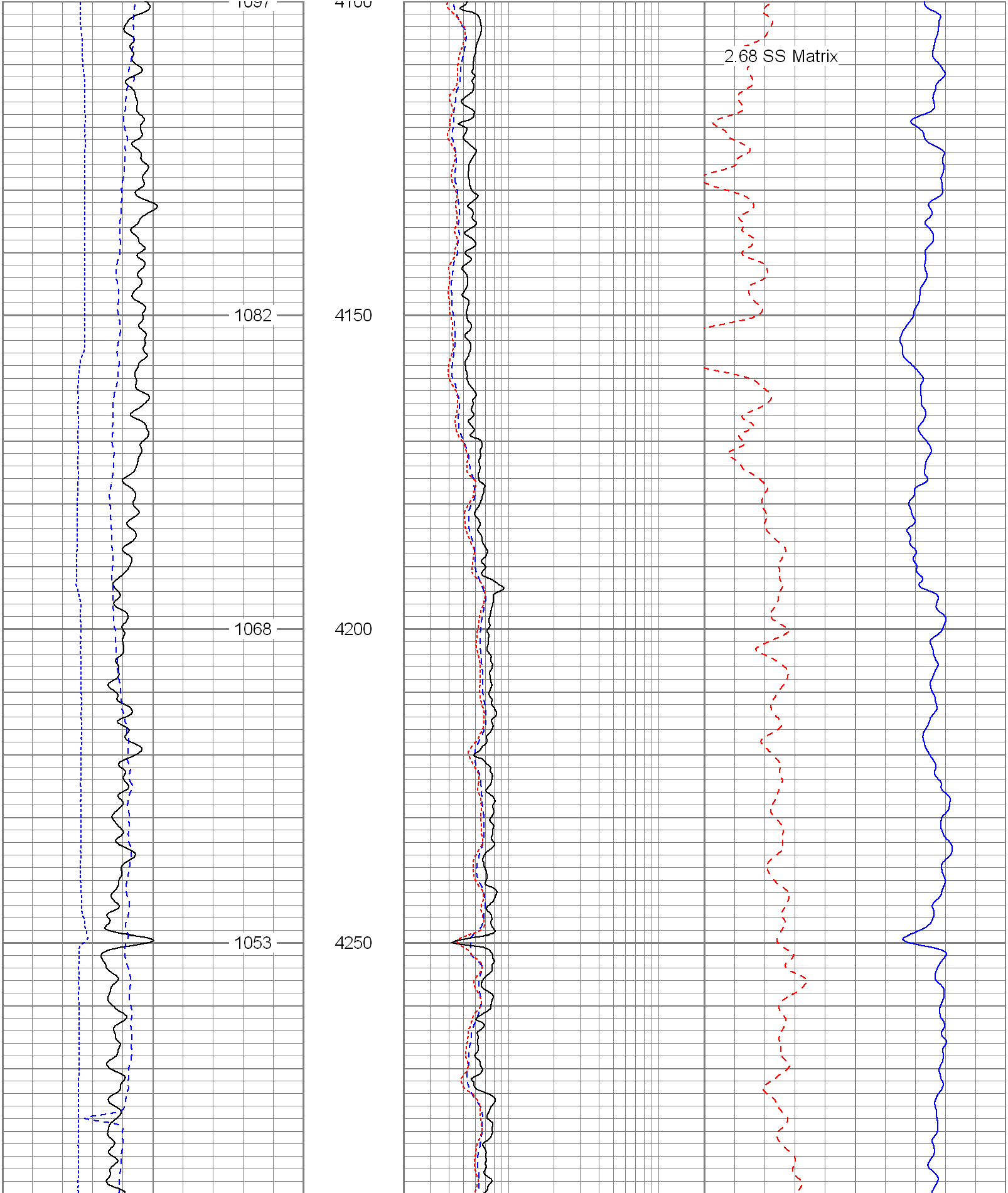

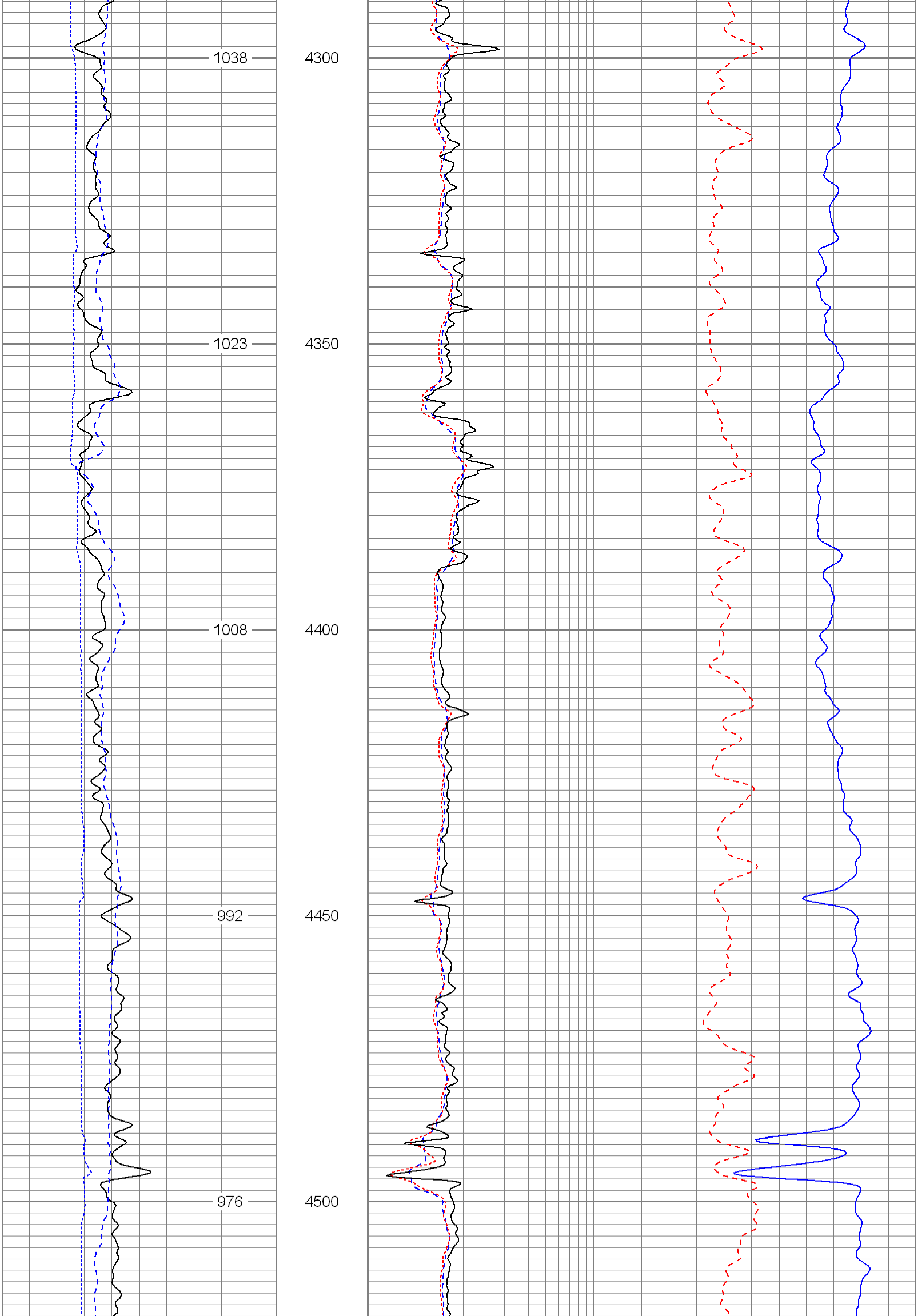

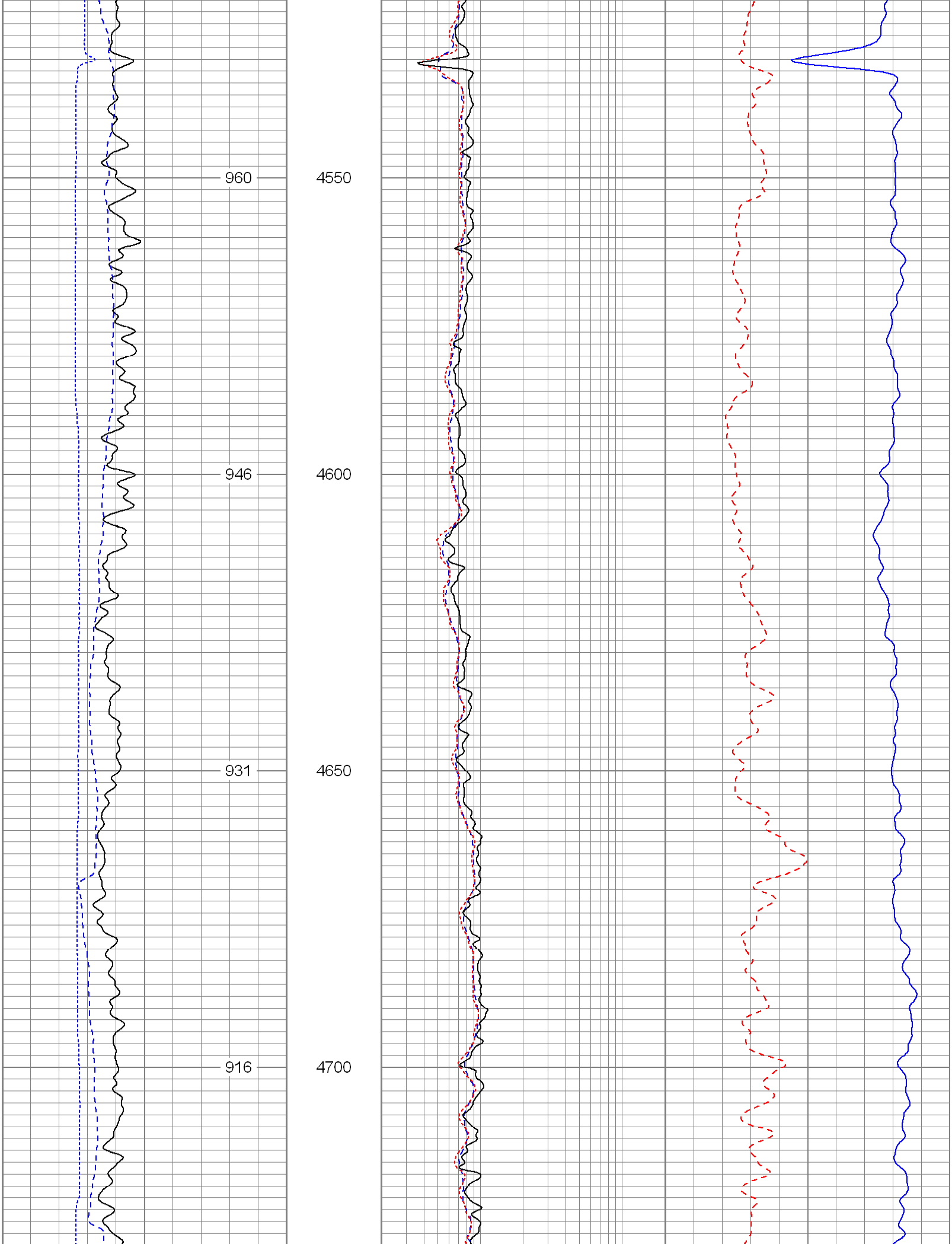

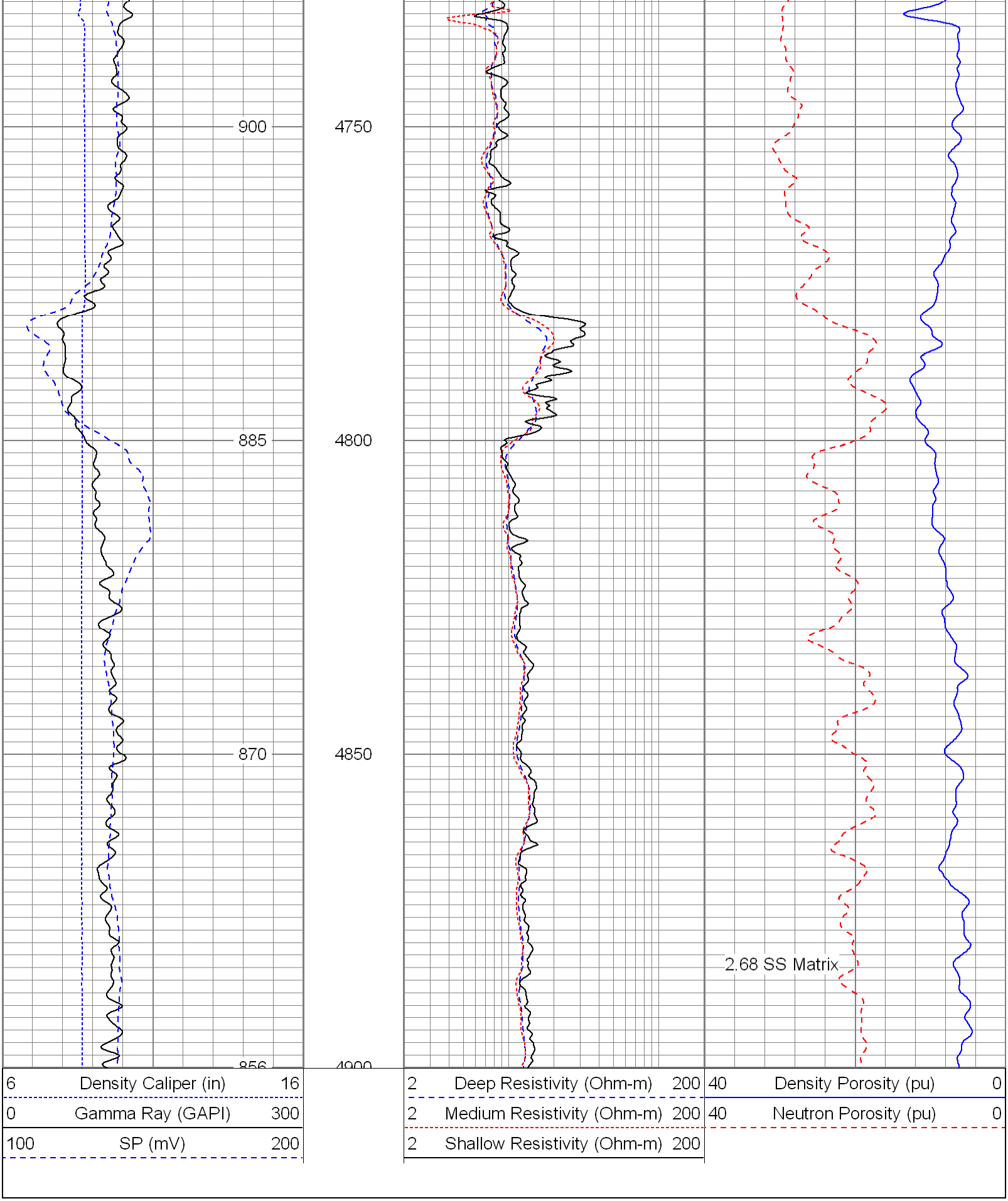

Database File: 8409.db
Dataset Pathname: pass4.1
Presentation Format: encana
Dataset Creation: Wed Feb 27 17:55:06 2008 by Calc Open-Cased 061129
Charted by: Depth in Feet scaled 1:240

6 Caliper (in) 16
0 Gamma Ray (GAPI) 300
0 SP (mV) 200

2 Deep Resistivity (Ohm-m) 200
2 Medium Resistivity (Ohm-m) 200
2 Shallow Resistivity (Ohm-m) 200

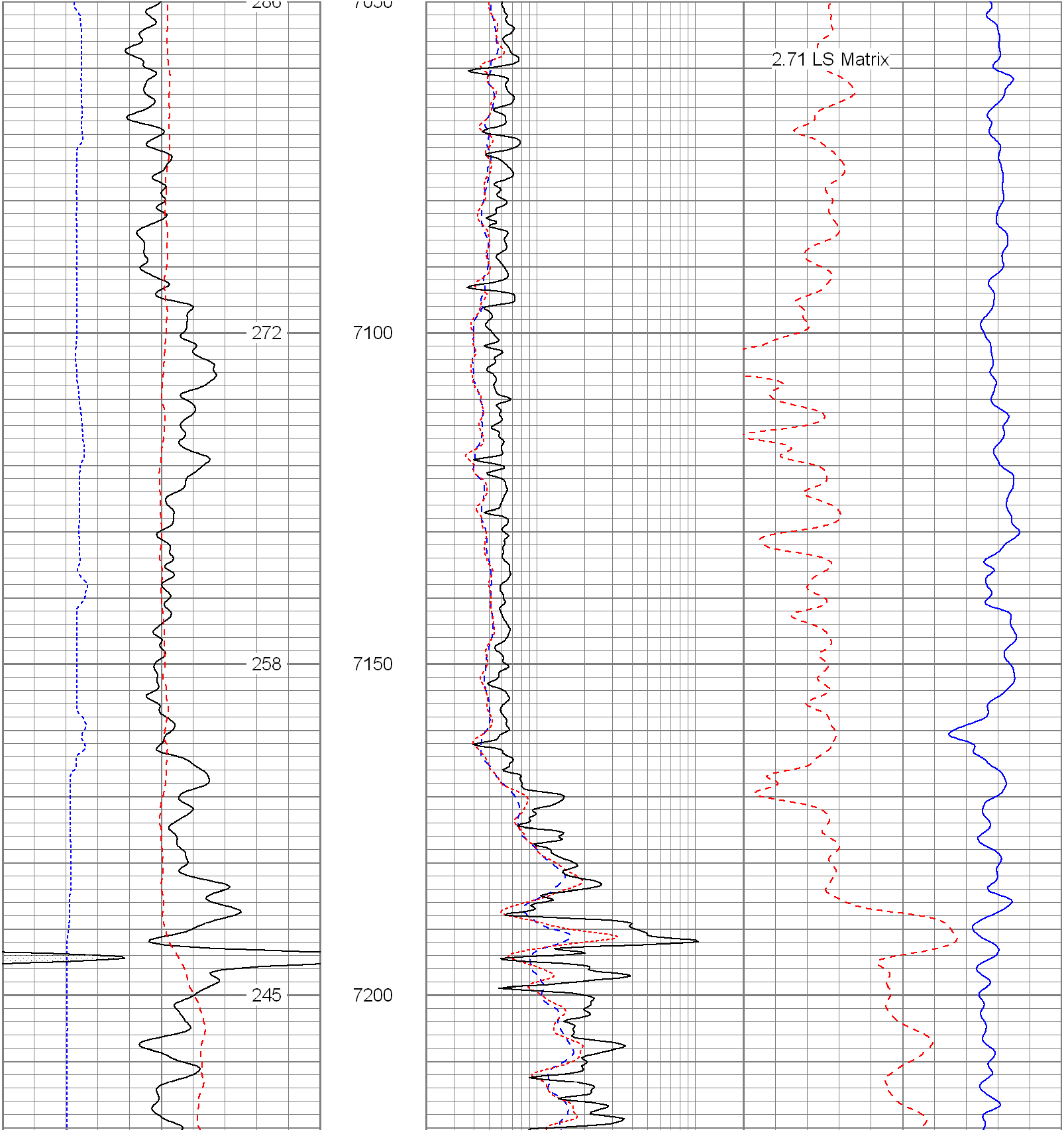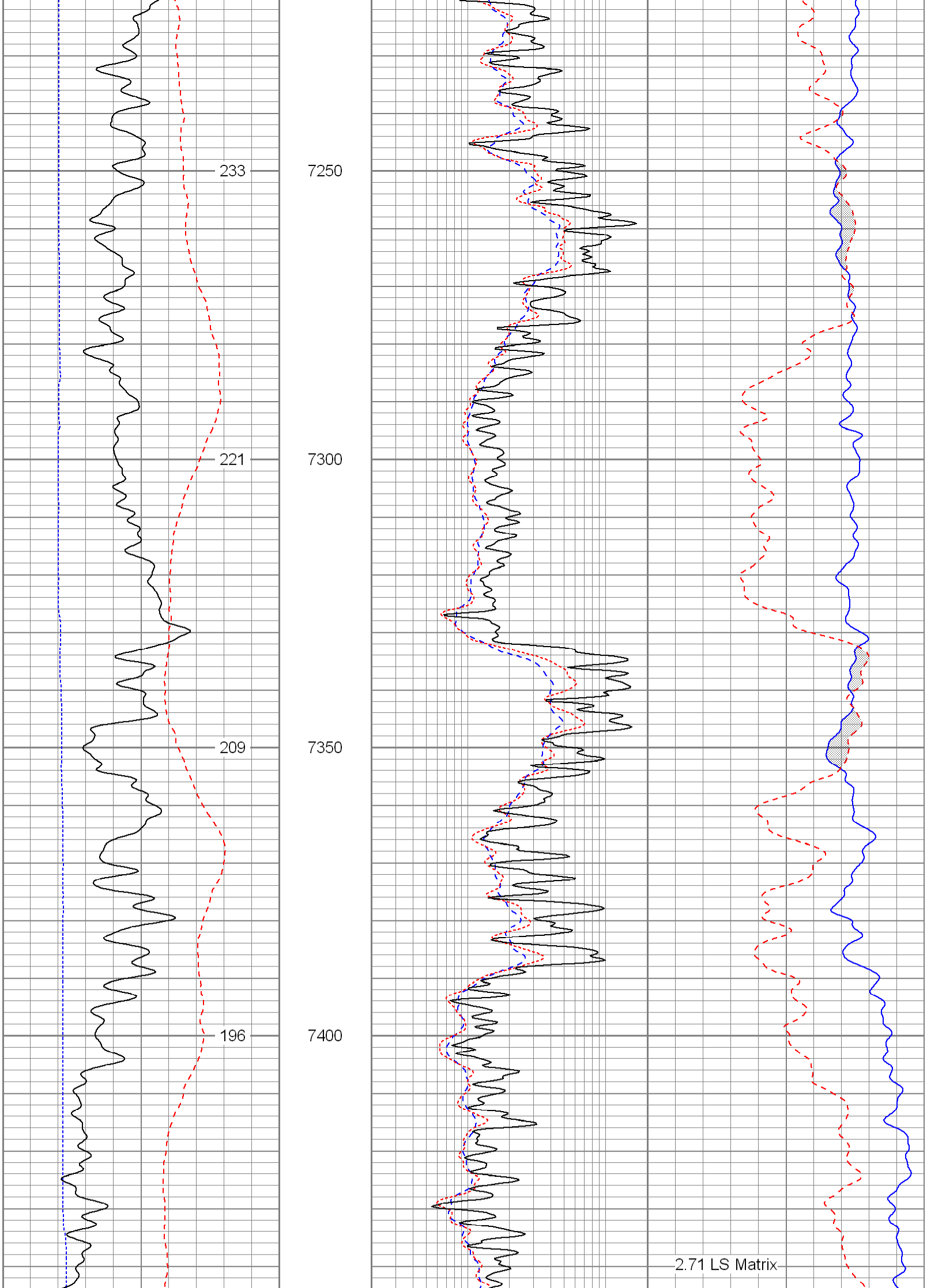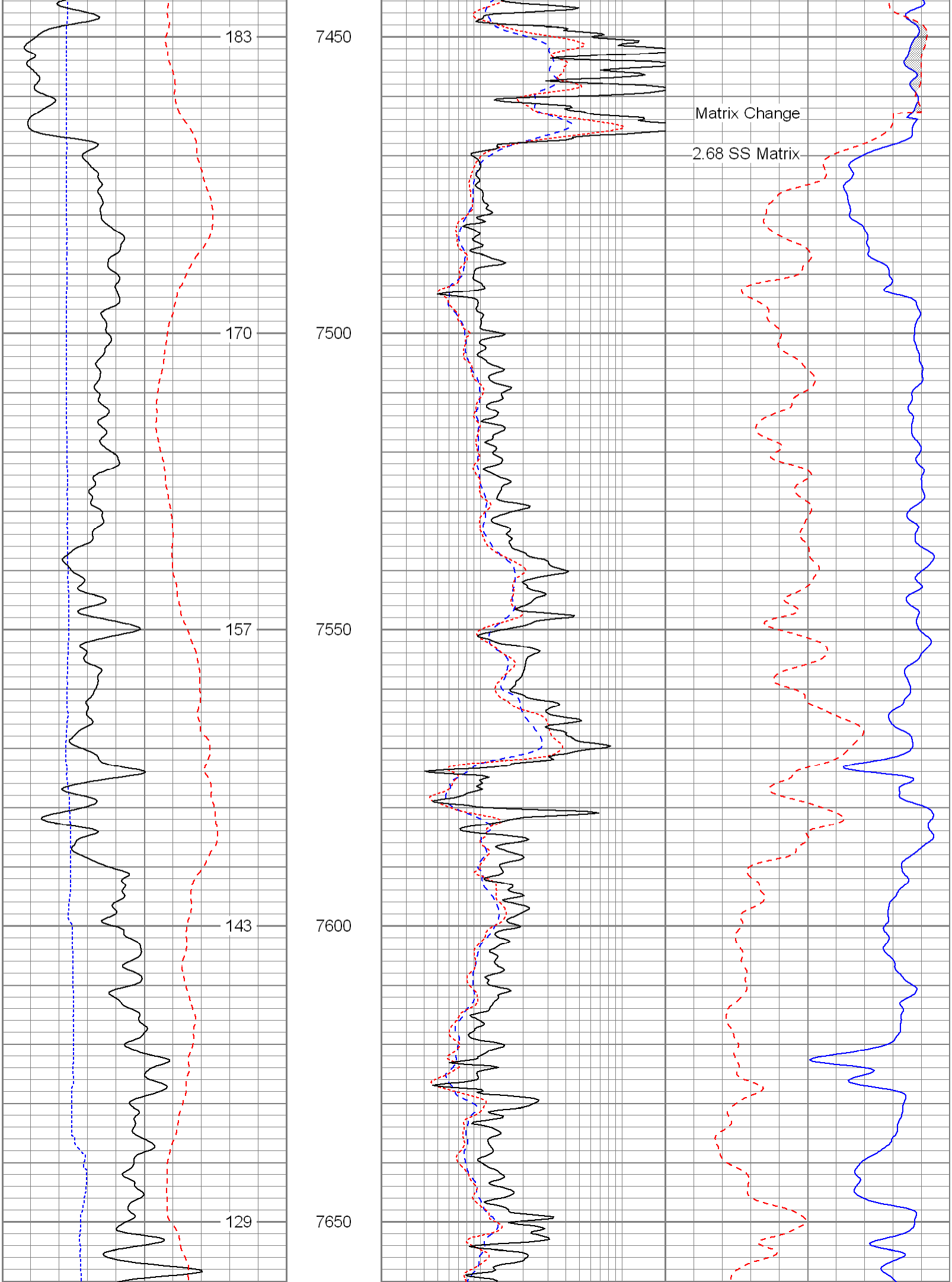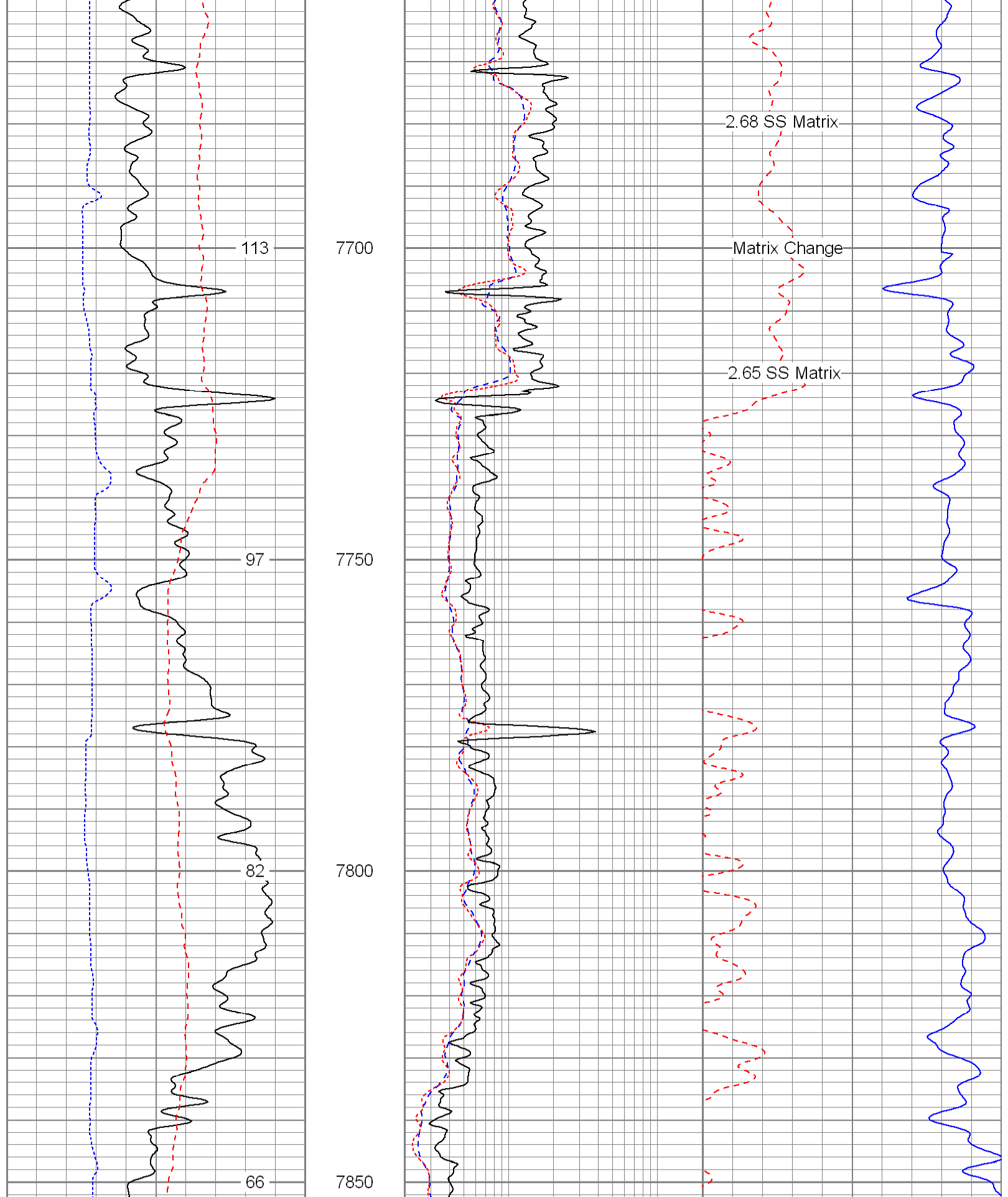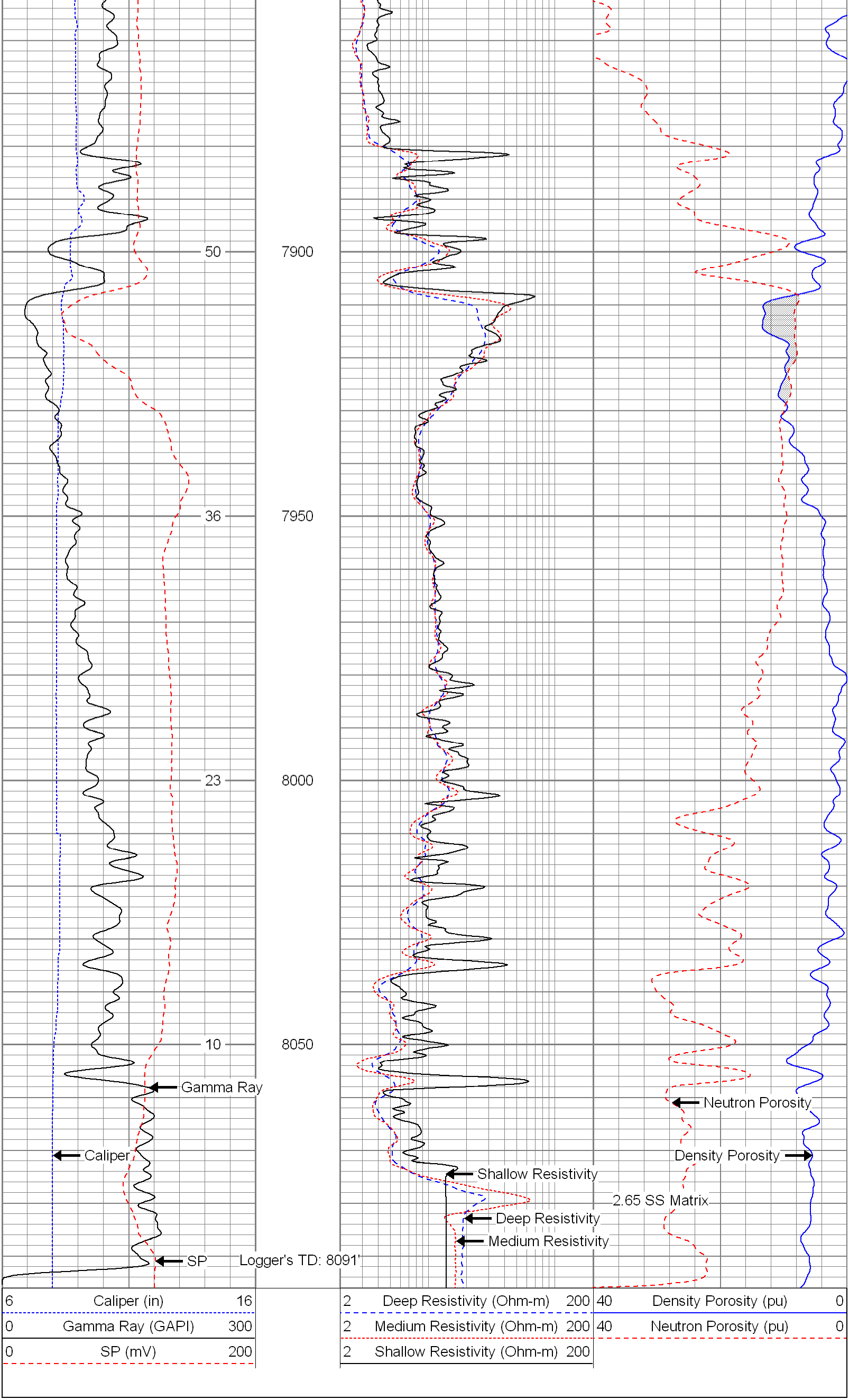40 Density Porosity (pu) 0
40 Neutron Porosity (pu) 0