BRAN-DEX

WIRELINE SERVICES

GAMMA RAY-C.C.L.
CEMENT BOND-V.D.L.

Company WALSH PRODUCTION, INC.
Well WALKER#1
Field RAKE
County MORGAN
State COLORADO

Company	WALSH PRODUCTION, INC.
Well	WALKER#1
Field	RAKE
County	MORGAN
State	COLORADO

Location: API # : 05-087-06127-00

2103'FWL&1958'FSL
NE SW

SEC 23 TWP 4N RGE 60W

Other Services

Elevation
K.B. 4496
D.F. 4495
G.L. 4488

Permanent Datum	G.L.	Elevation	4488
Log Measured From	K.B.		
Drilling Measured From	K.B.		

Date	MAY-13-2005		
Run Number	ONE		
Depth Driller	6258		
Depth Logger	6218		
Bottom Logged Interval	6212		
Top Log Interval	5000		
Open Hole Size			
Type Fluid	WATER		
Density / Viscosity			
Max. Recorded Temp.	154		
Estimated Cement Top			
Time Well Ready			
Time Logger on Bottom			
Equipment Number	#429		
Location	STERLING		
Recorded By	GARDNER		
Witnessed By	W.C. MADDOX		

Borehole Record				Tubing Record			
Run Number	Bit	From	To	Size	Weight	From	To

Casing Record	Size	Wgt/Ft	Top	Bottom
Surface String				
Prot. String				
Production String				
Liner				

<<< Fold Here >>>

All interpretations are opinions based on inferences from electrical or other measurements and we cannot and do not guarantee the accuracy or correctness of any interpretation, and we shall not, except in the case of gross or willful negligence on our part, be liable or responsible for any loss, costs, damages, or expenses incurred or sustained by anyone resulting from any interpretation made by any of our officers, agents or employees. These interpretations are also subject to our general terms and conditions set out in our current Price Schedule.

Comments

Database File: walsh wd.db
Dataset Pathname: pass4
Presentation Format: cblx
Dataset Creation: Fri May 13 07:55:07 2005 by Log Warrior 7.0 Standar
Charted by: Depth in Feet scaled 1:240

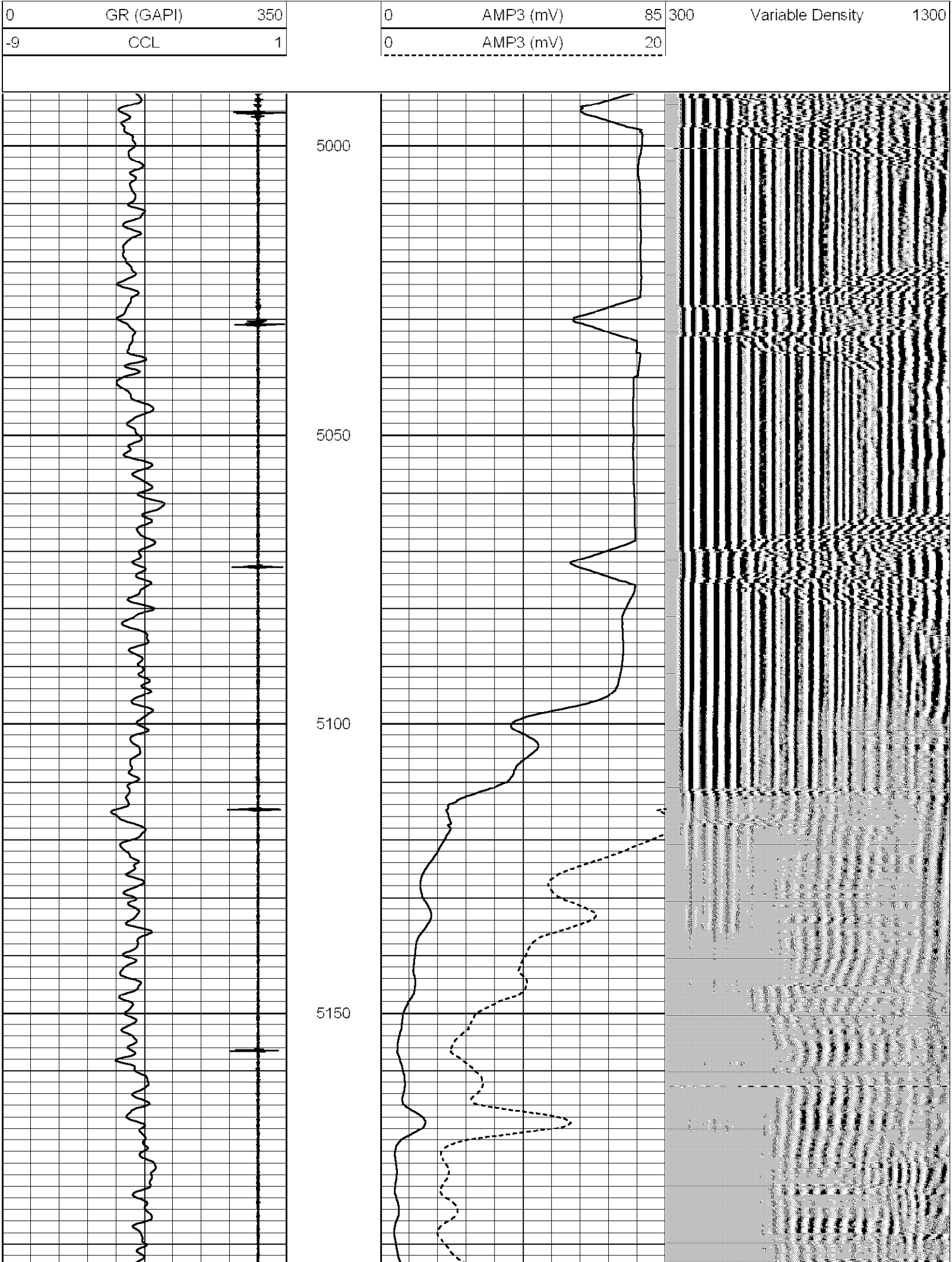

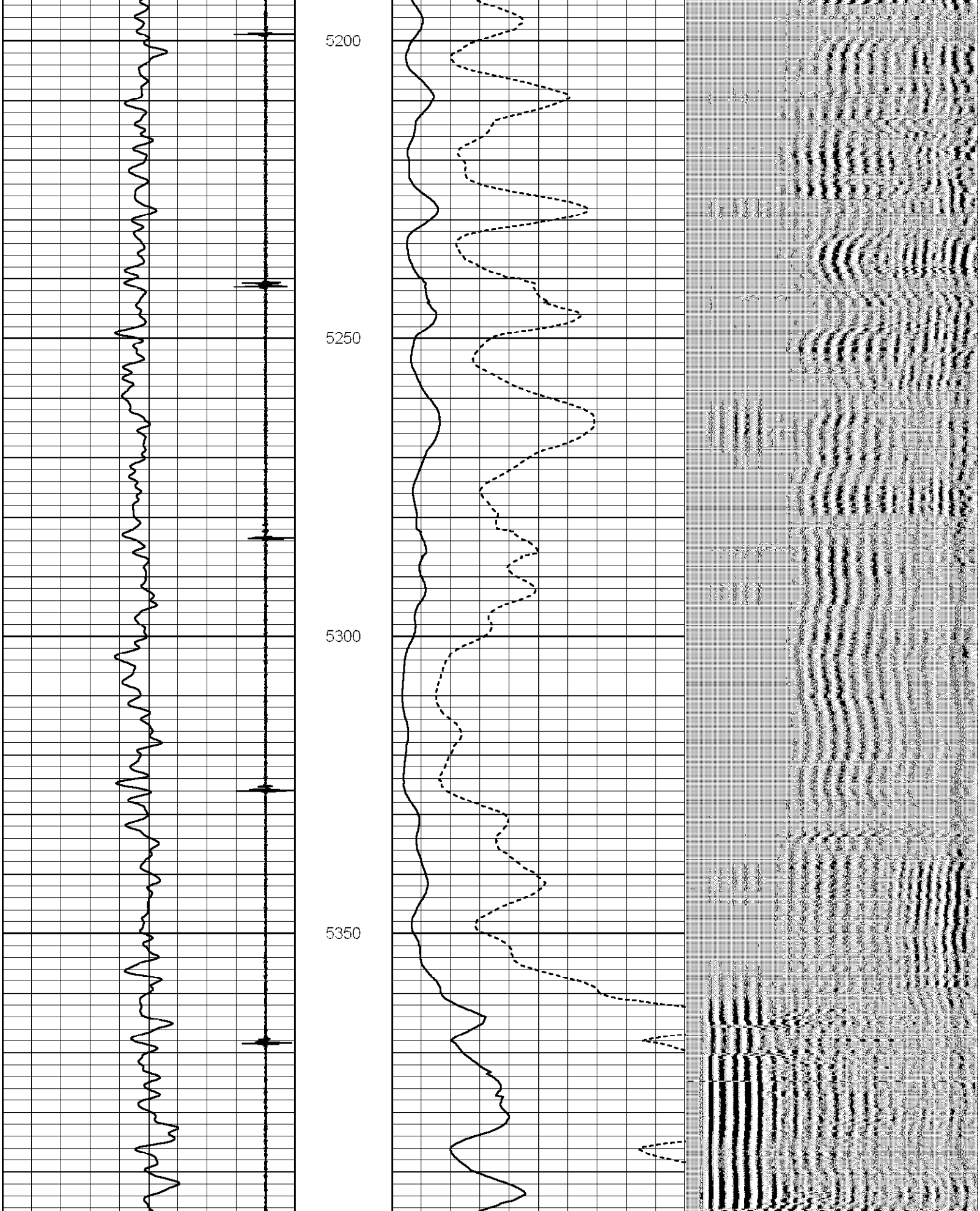

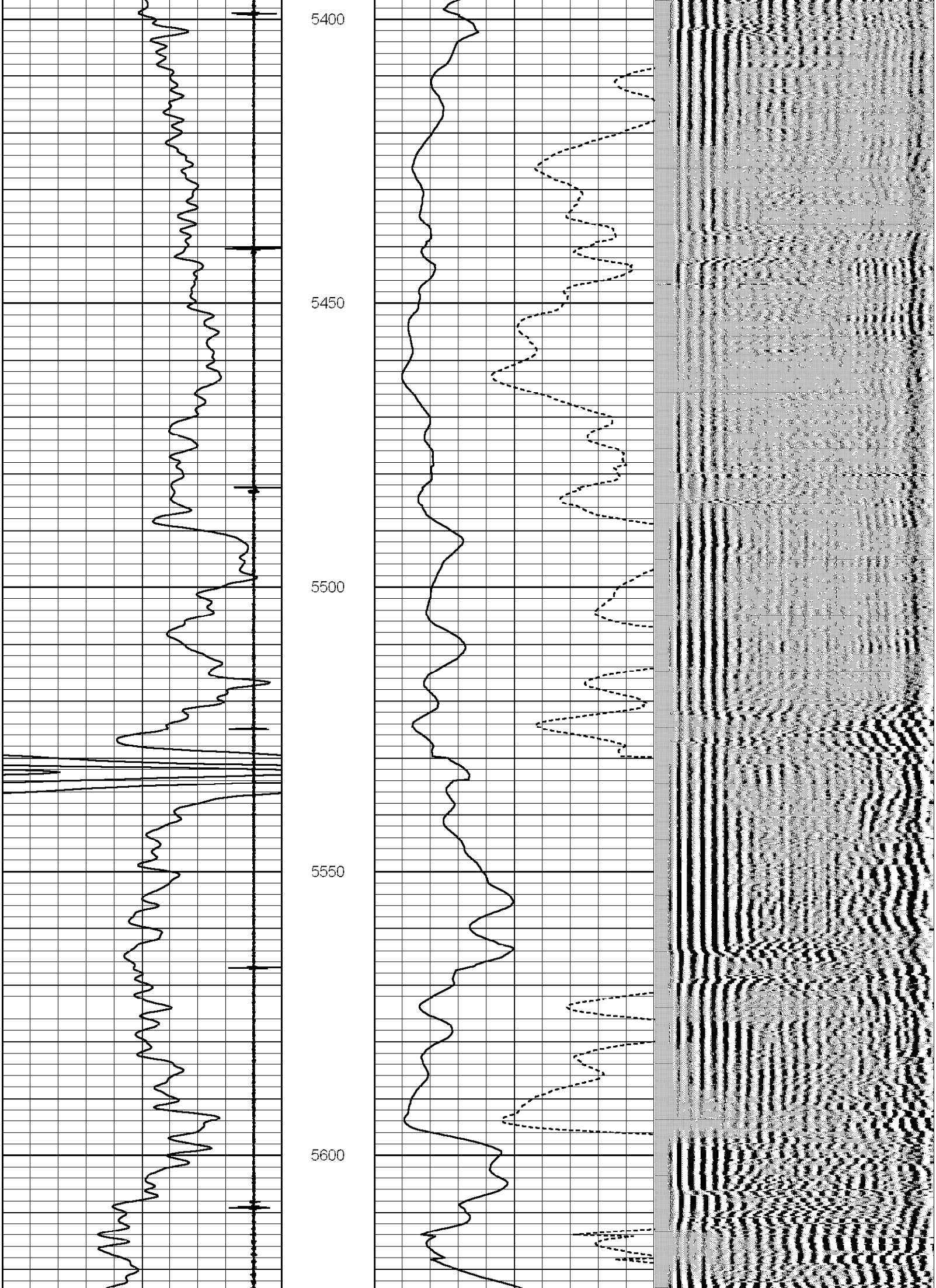

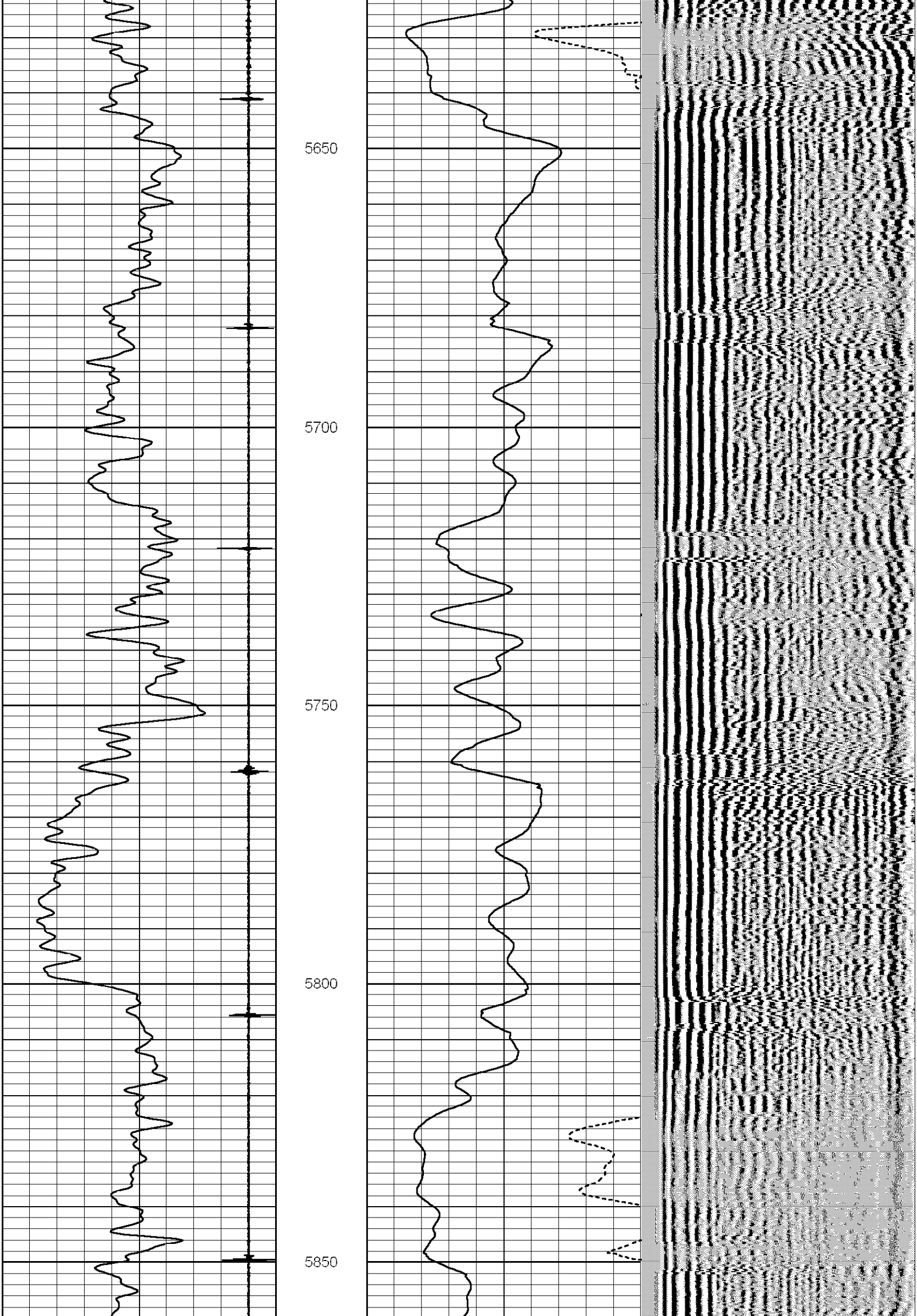

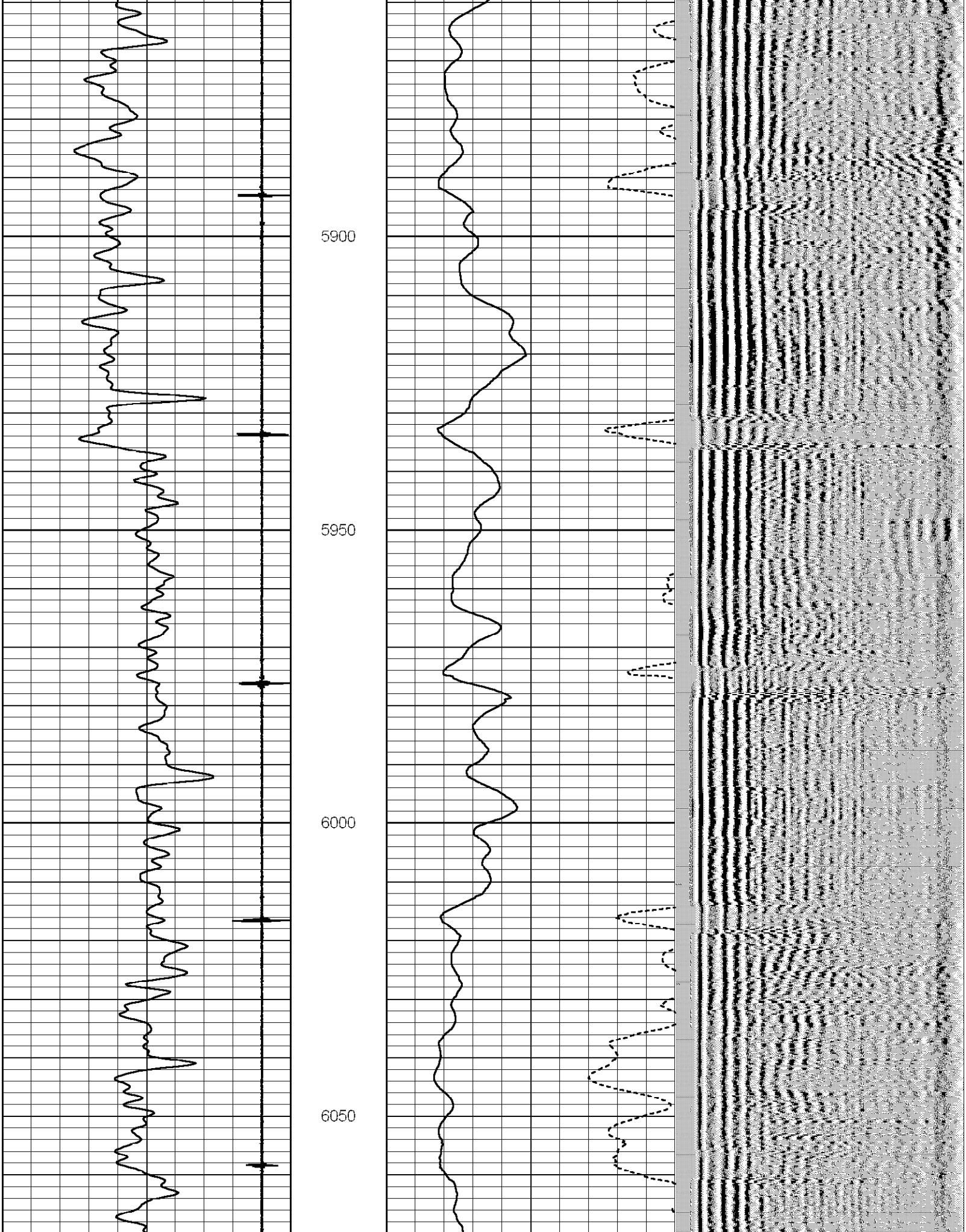

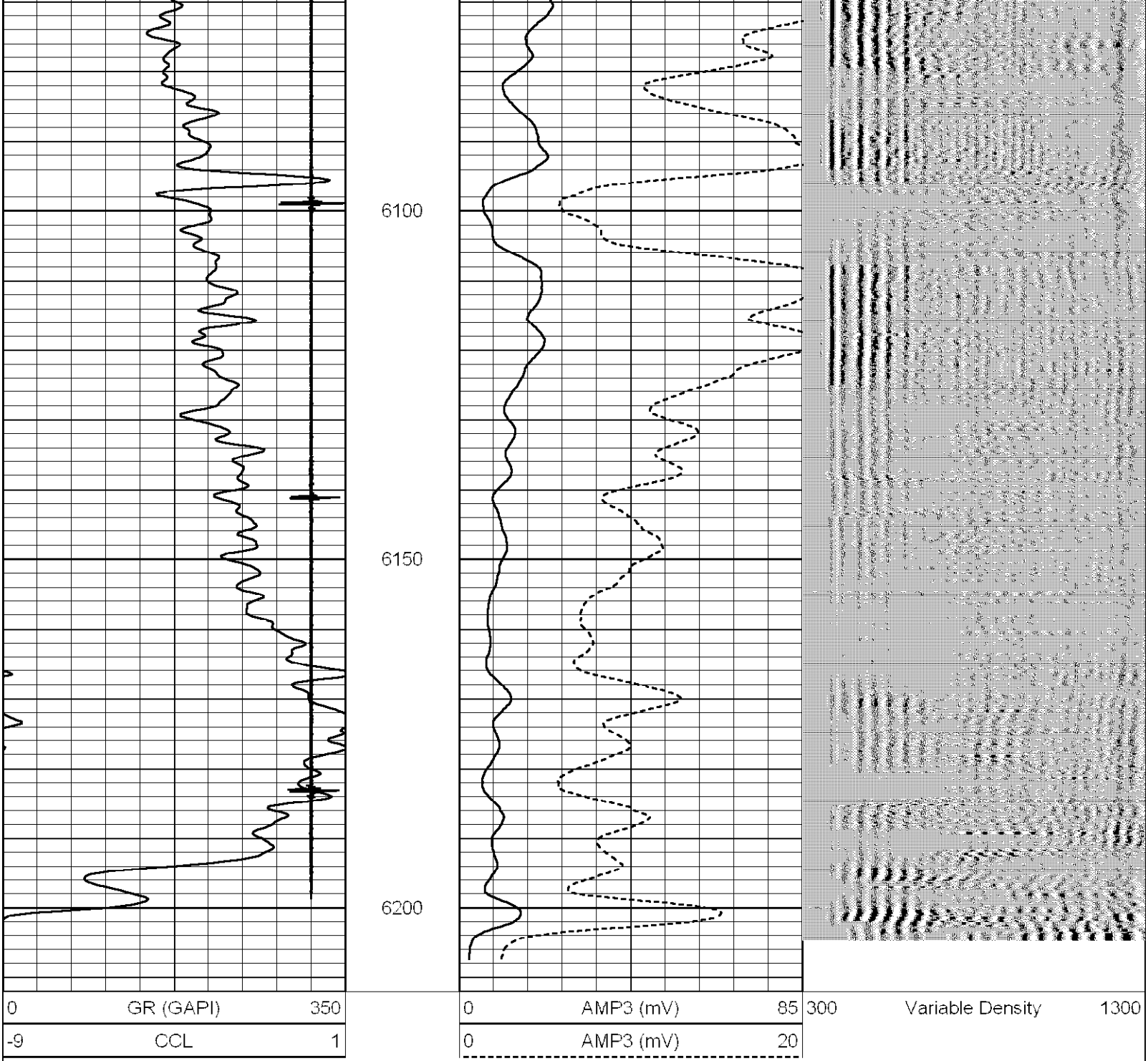

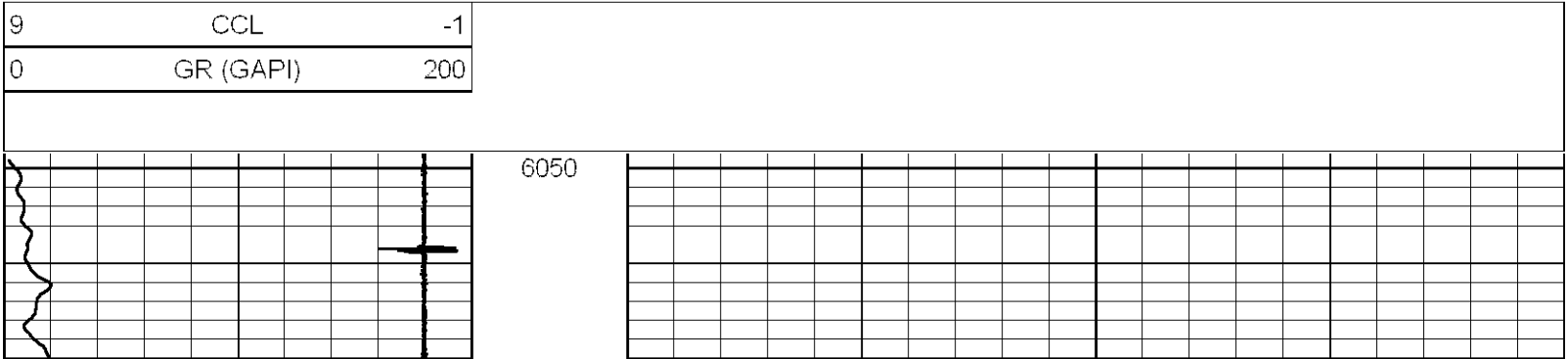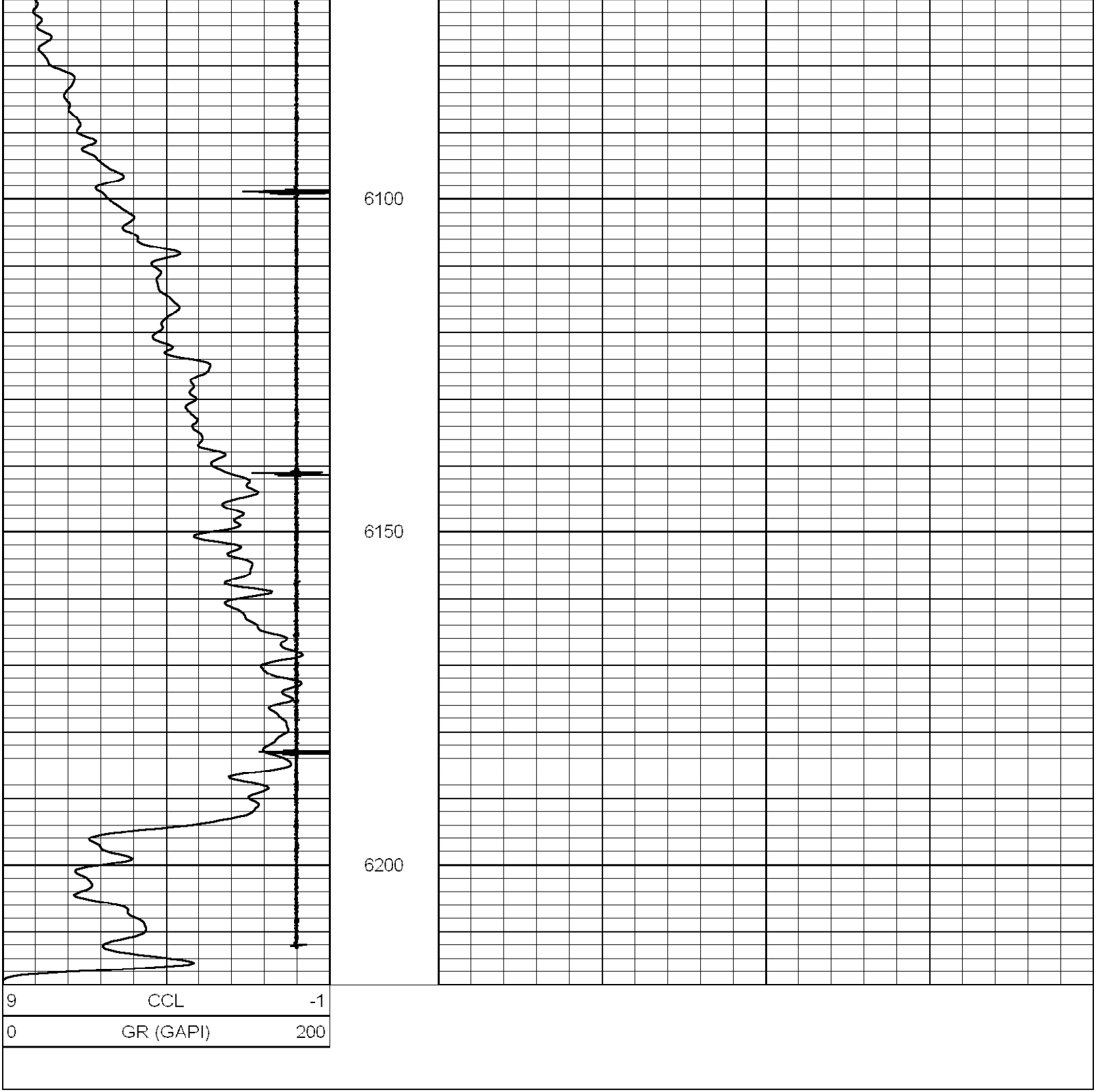Database File: walsh wd.db
Dataset Pathname: pass6
Presentation Format: gr-ccl
Dataset Creation: Fri May 13 09:05:39 2005 by Log Warrior 7.0 Standar
Charted by: Depth in Feet scaled 1:240