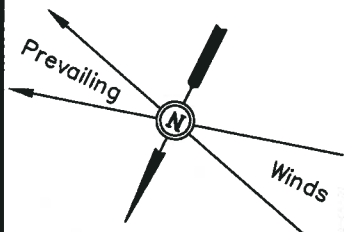


EOG RESOURCES, INC.

CONSTRUCTION LAYOUT FOR

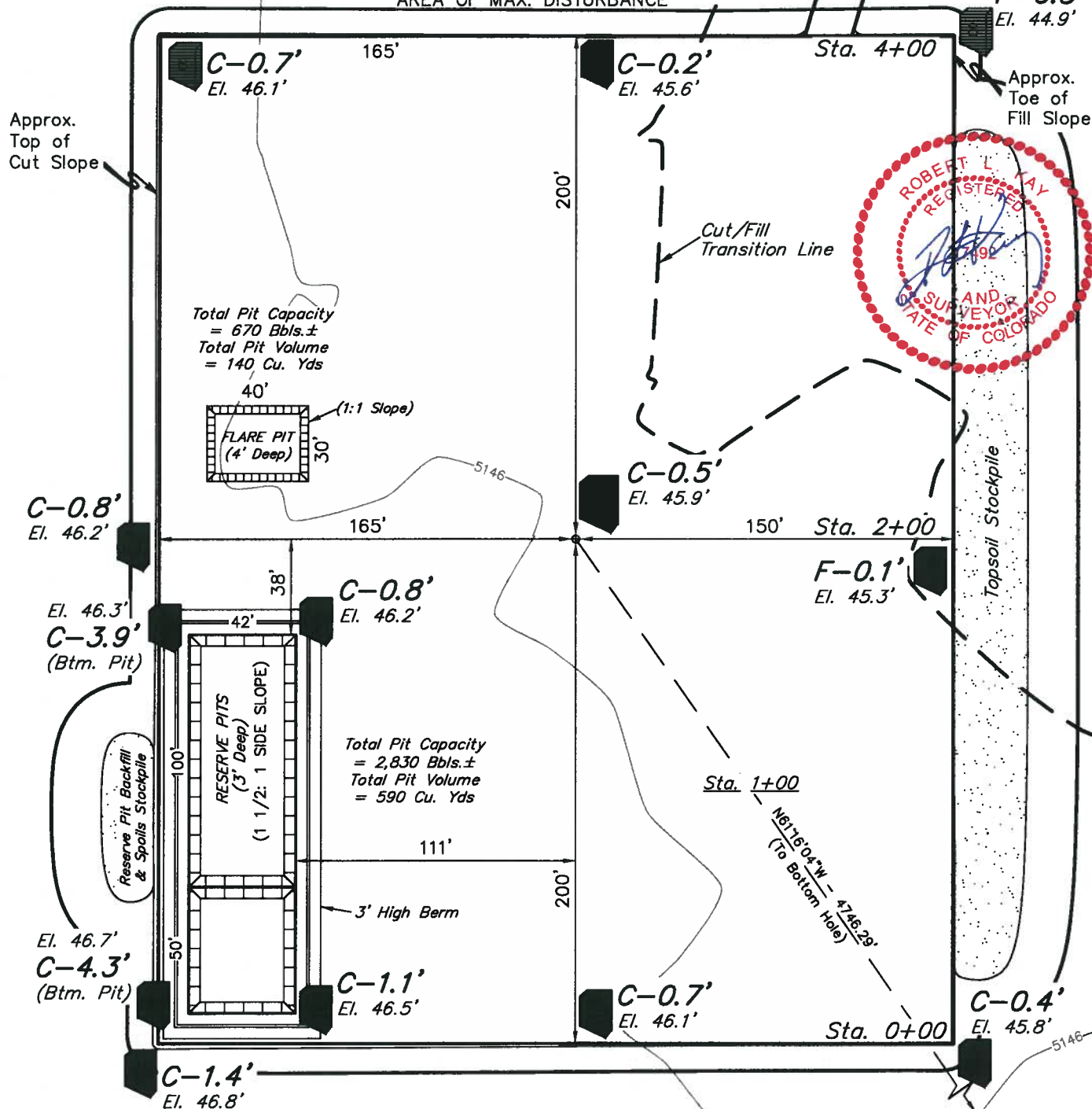
GARDEN CREEK #07-14H
SECTION 14, T11N, R62W, 6th P.M.
501' FSL 600' FEL

FIGURE #1



SCALE: 1" = 60'
DATE: 01-05-10
DRAWN BY: K.G.

AREA OF MAX. DISTURBANCE



Elev. Ungraded Ground At Loc. Stake = 5145.9'
FINISHED GRADE ELEV. AT LOC. STAKE = 5145.4'

UINTAH ENGINEERING & LAND SURVEYING
85 So. 200 East * Vernal, Utah 84078 * (435) 789-1017

EOG RESOURCES, INC.

FIGURE #2

CONSTRUCTION LAYOUT CROSS SECTION FOR

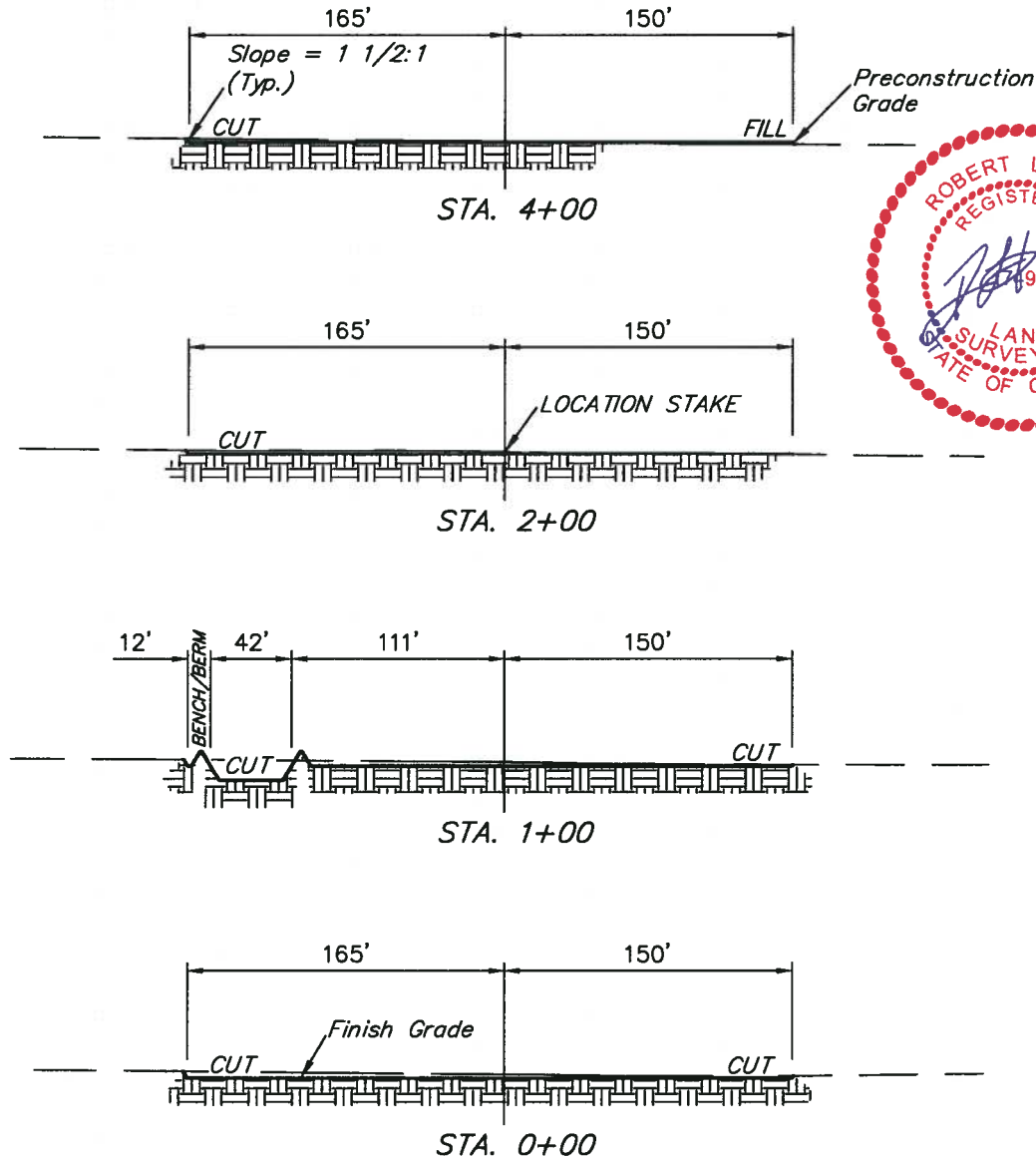
GARDEN CREEK #07-14H

SECTION 14, T11N, R62W, 6th P.M.

501' FSL 600' FEL

1" = 40'
X-Section
Scale
1" = 100'

DATE: 01-05-10
DRAWN BY: K.G.



NOTE:

Topsoil should not be Stripped Below Finished Grade on Substructure Area.

APPROXIMATE ACREAGES

WELL SITE DISTURBANCE = ± 3.640 ACRES
ACCESS ROAD DISTURBANCE = ± 0.267 ACRES
TOTAL = ± 3.907 ACRES

* NOTE:
FILL QUANTITY INCLUDES 5% FOR COMPACTION

APPROXIMATE YARDAGES

(6") Topsoil Stripping = 2,380 Cu. Yds.
Remaining Location = 1,280 Cu. Yds.
TOTAL CUT = 3,660 CU.YDS.
FILL = 980 CU.YDS.

EXCESS MATERIAL = 2,680 Cu. Yds.
Topsoil & Pit Backfill (1/2 Pit Vol.) = 2,680 Cu. Yds.
EXCESS UNBALANCE = 0 Cu. Yds.
(After Interim Rehabilitation)

UINTAH ENGINEERING & LAND SURVEYING
85 So. 200 East * Vernal, Utah 84078 * (435) 789-1017

EOG RESOURCES, INC.

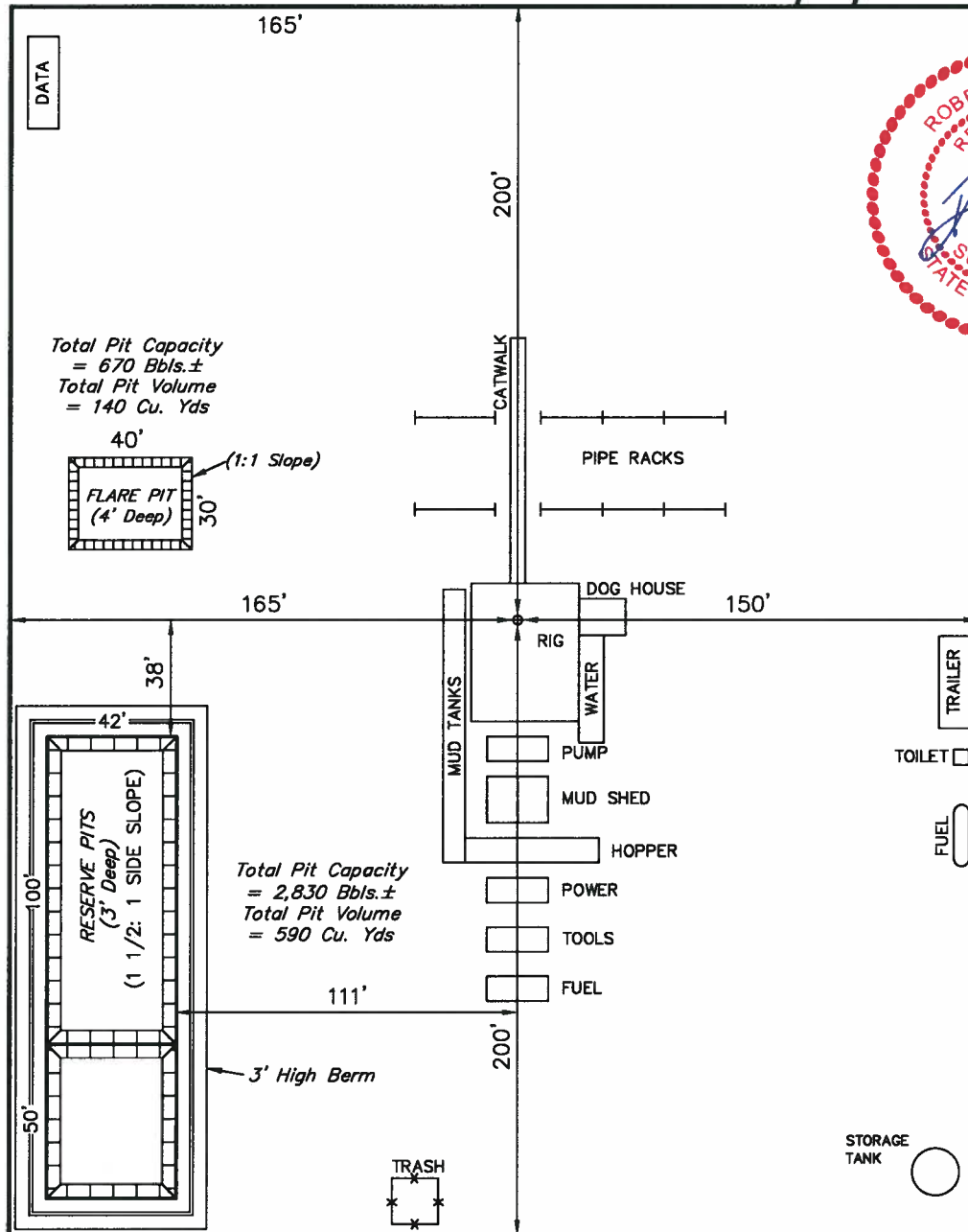
TYPICAL RIG LAYOUT FOR
GARDEN CREEK #07-14H
SECTION 14, T11N, R62W, 6th P.M.
501' FSL 600' FEL

FIGURE #3



SCALE: 1" = 60'
DATE: 01-05-10
DRAWN BY: K.G.

Proposed
Access Road



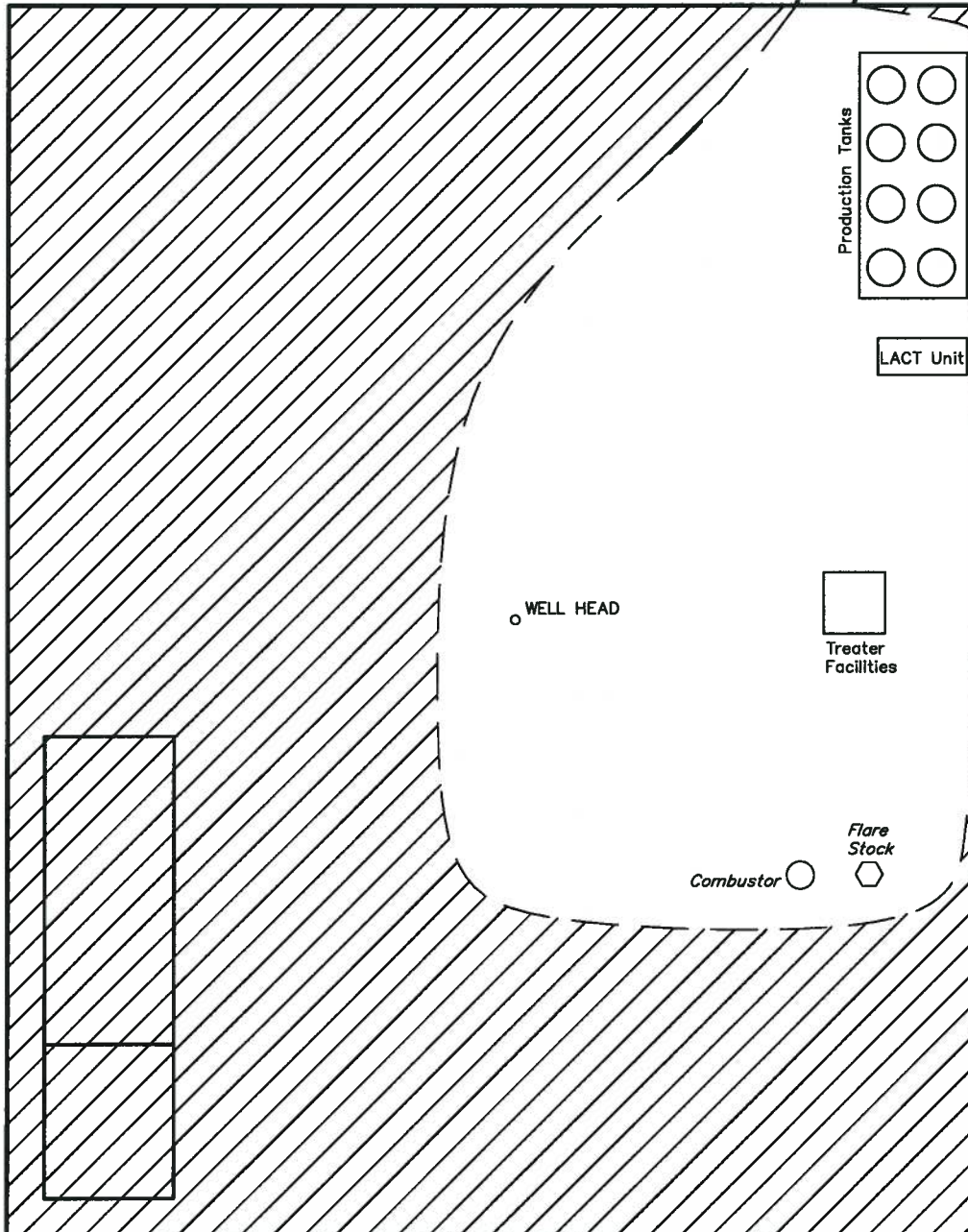
EOG RESOURCES, INC.
RECLAMATION DIAGRAM FOR
GARDEN CREEK #07-14H
SECTION 14, T11N, R62W, 6th P.M.
501' FSL 600' FEL

FIGURE #4



SCALE: 1" = 60'
DATE: 01-05-10
DRAWN BY: K.G.

Access Road



APPROXIMATE ACREAGES
UN-RECLAIMED = ± 1.000 ACRES

 RE-HABBED AREA

UINTAH ENGINEERING & LAND SURVEYING
85 So. 200 East * Vernal, Utah 84078 * (435) 789-1017