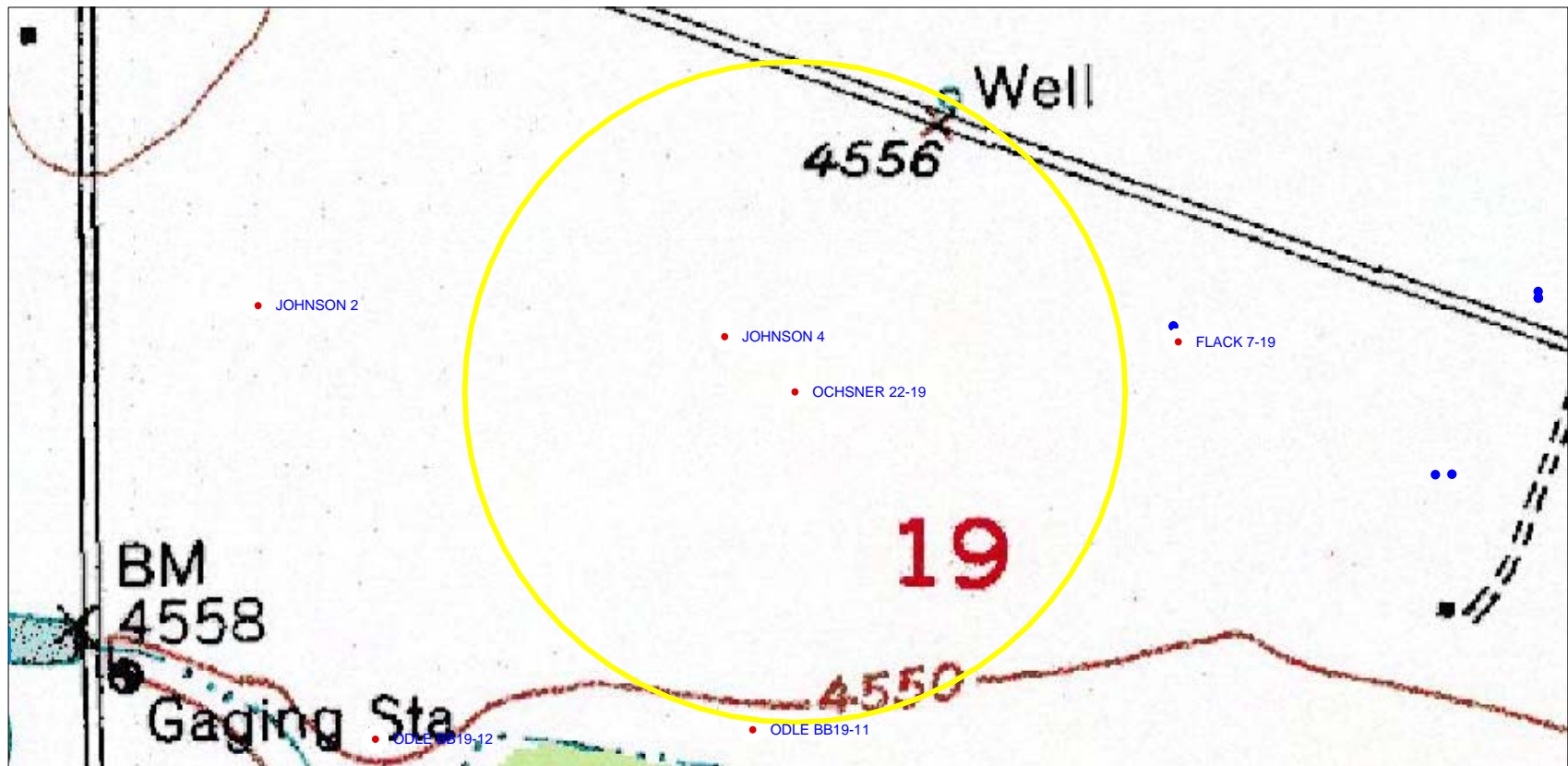
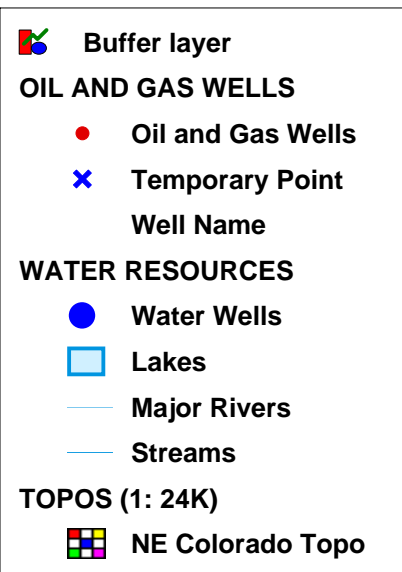
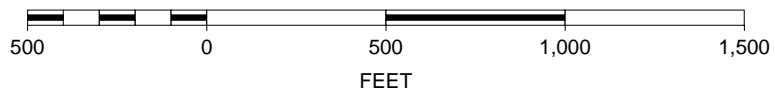


Hydrology Map

Ochsner 22-19
SENE Sec. 19, T5N, R63W



SCALE 1 : 6,438



No Water Features Located
within the 1000' radius

