

Pioneer Natural Resources

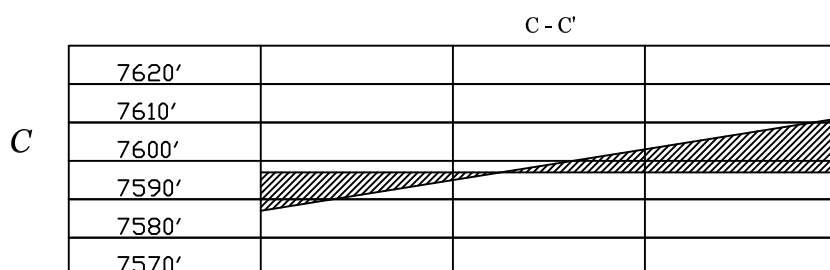
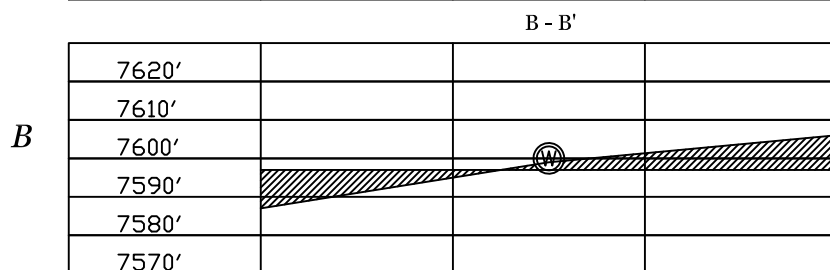
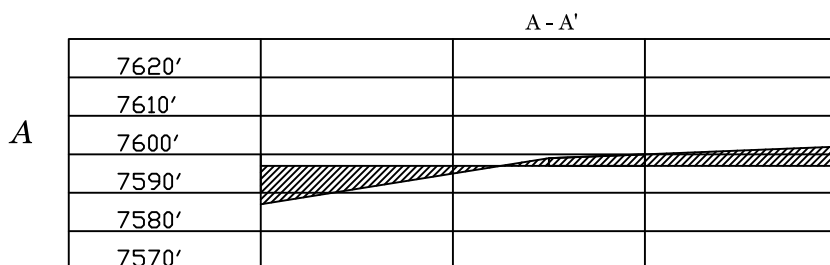
OPERATOR
Maybelline 21-29

WELL NAME & NO
Sec 29, T 32 S, R 66 W

LOCATION
Las Animas County, Colorado

COUNTY & STATE
June 27, 2008

DATE



SCALE:
HORZ: 1" = 50'
VERT: 1" = 50'