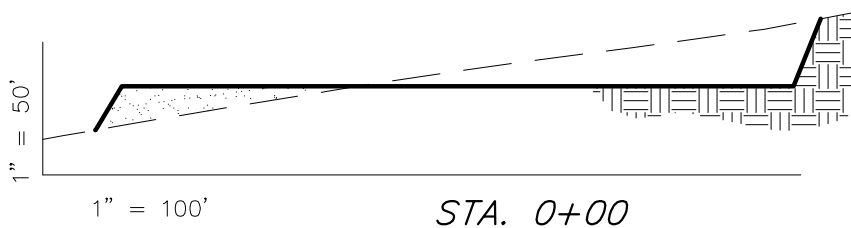
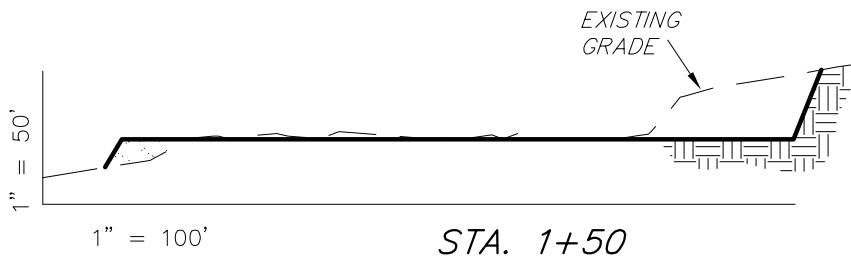
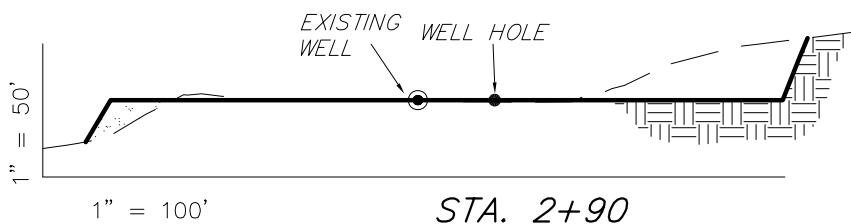
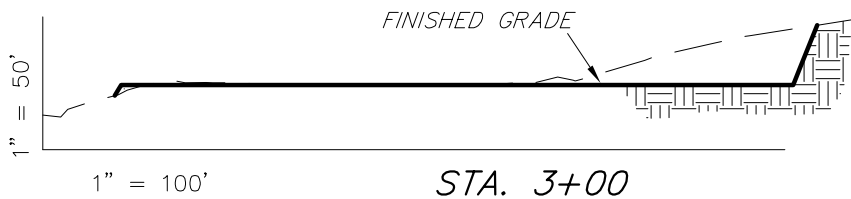



ENCANA OIL & GAS (USA) INC

CONSTRUCTION LAYOUT DRAWING CROSS SECTIONS WELL PAD (K8W)



NOTE:
UNLESS OTHERWISE NOTED
CUT SLOPES ARE AT 1:1
FILL SLOPES ARE AT 1.5:1

ESTIMATED EARTHWORK QUANTITIES (No Shrink or swell adjustments have been used) (Expressed in Cubic Yards)

ITEM	CUT	FILL	EXCESS	6" TOPSOIL
PAD	19,020	5,050	13,970	Topsoil is not included in Pad Cut
TOTALS	19,020	5,050	13,970	1,390

SURVEYED BY: C.D.S. DATE SURVEYED: 05-13-09
DRAWN BY: F.T.M. DATE DRAWN: 06-08-09
SCALE: 1" = 100' REVISED:

Tri State
Land Surveying, Inc.
180 NORTH VERNAL AVE. VERNAL, UTAH 84078
(435) 781-2501

SHEET
5
OF 11