




Water Tank Location Drawing



A. Proposed water tank



Legend

-  Proposed Water Tank for Link-Strom 13-10
-  400 Ft. Radius

400Ft Radius Map LINK-STROM 13-10 Water Tank

Surface Location: T2S R45W S13

Field Date: 11/03/09
Drawing Date: 12/18/09
Scale: 1" = 200'
Drafter: SC
Checked By: SH

Aerial Imagery Supplied by:
USDA/FSA - Aerial Photography Field Office

