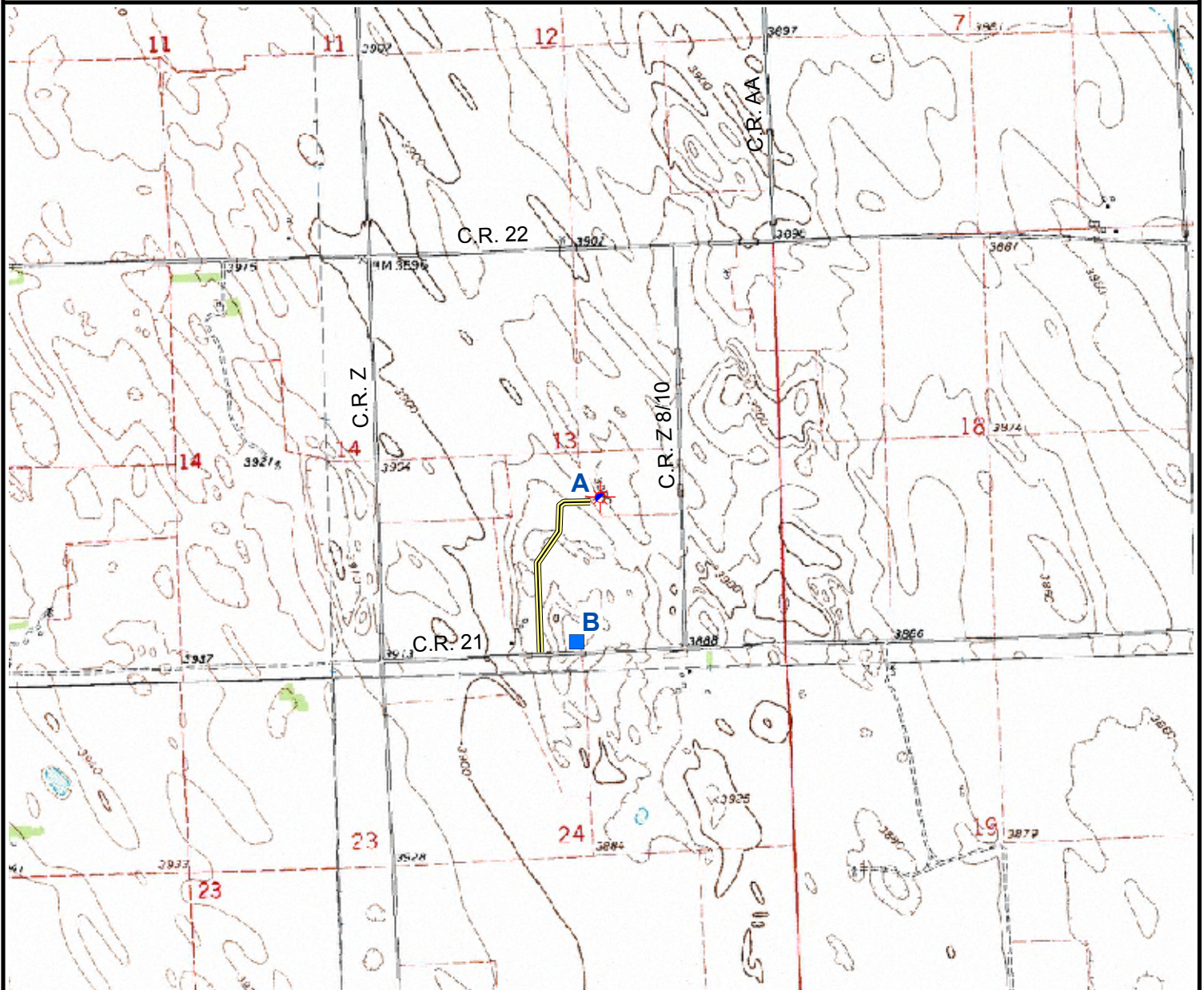






Access Road Map



A. Proposed well location
B. Proposed water tank location



Legend

-  Proposed Well
-  Proposed Water Tank
-  Access Route

Access Road Map LINK-STROM 13-10

Surface Location: T2S R45W S13

Field Date: 11/03/09
Drawing Date: 12/18/09
Scale: 1" = 2000'
Drafter: SC
Checked By: SH

