





















Hydrology Map



There are no surface waters within a 1000' radius of the Oil & Gas location.



Legend

- | | |
|---|---|
|  Proposed Well |  Building/Residence |
|  Existing Well |  Oil & Gas Equipment |
|  Water Well |  Water Body |
|  Pedestal |  Utility Box |
|  CattleGuard/Gate |  Railroad |
|  Bridge |  Fence |
|  ECD |  Overhead Power Line |
|  1000' Radius |  Pipeline |
|  Facilities Enclosure |  Access Road |
| |  Ditch/Canal |
| |  Concrete Walled Ditch |

1000ft Radius Map of Surface Water and Riparian Areas

LINK-STROM 13-10

Surface Location: T2S R45W S13

Field Date: 11/03/2009
 Drawing Date: 12/3/2009
 Drafter: CGR
 Checked By: MPS
 Revision: 1

Prepared for:
**ROSETTA RESOURCES
 OPERATING LP**
 717 Texas Avenue, Ste 2800
 Houston, TX 77002



Use our resources to find yours!
www.petro-fs.com

1801 W. 13th Ave Denver, CO 80204 (303) 928-7128	111 E. Third Street Suite 207 Rifle, CO 81650 (970) 625-4740
--	---