

A
C 5'
7157'

C 2'
7154'

A'
F 6'
7146'

B
C 5'
7157'

B'
F 6'
7146'

C
C 5'
7157'

C 2'
7154'

C'
F 8'
7144'

Pioneer Natural Resources

OPERATOR

Gremlin 23-35 (Revised)

WELL NAME & NO

1774' FWL AND 2286' FSL

FOOTAGES

Sec 35, T 32 S, R 66 W

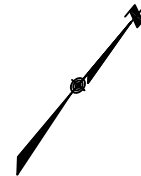
LOCATION

Las Animas County, Colorado

COUNTY & STATE

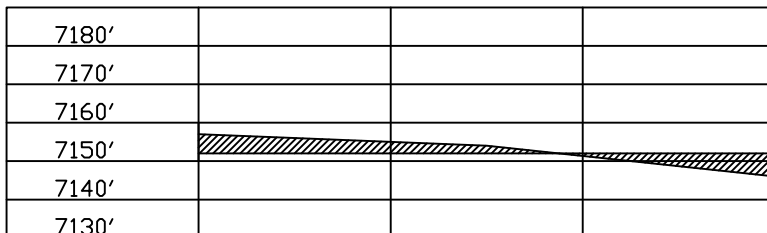
March 02, 2009

DATE

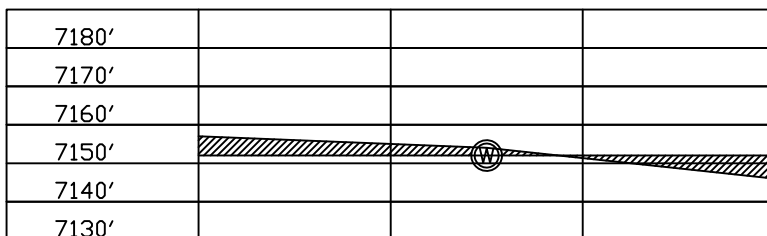


SCALE:
1" = 50'

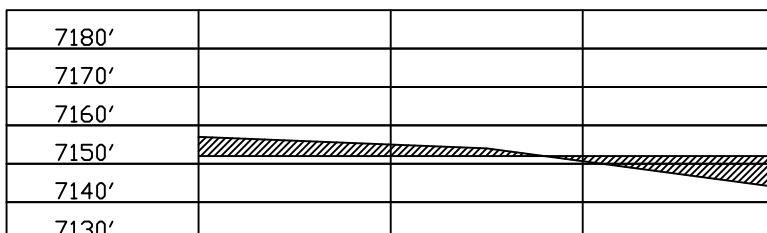
A - A'



B - B'



C - C'



SCALE:
HORZ: 1" = 50'
VERT: 1" = 50'

SHIELDS SURVEY L^{td}. C^o.
Raton, New Mexico 87740
(505)445-1232