

1625 Broadway  
Suite 2000  
Denver, CO 80202  
  
Tel: 303.228.4000  
Fax: 303.228.4280  
www.nobleenergyinc.com



December 29, 2009

Colorado Oil and Gas Conservation Commission  
The Chancery Building  
1120 Lincoln Street, Suite 801  
Denver, CO 80203

Attn: Mr. David Neslin, Director

RE: **SHERWOOD L30-32D**  
Codell/Niobrara/J-Sand New Drill  
Township 3 North, Range 66 West, 6th P.M.  
Section 30: NWNW: 729' FNL & 822' FWL (Surface Location)  
Weld County, Colorado

Mr. Neslin:

Noble Energy, Inc. ("NEI") is planning to drill the captioned boundary well in accordance with the provisions of COGCC Rule 318A(e).

NEI's proposed wellbore spacing unit consists of the SE/NE, NE/SE of Section 25, T3N, R67W and of the SW/NW, NW/SW of Section 30, T3N, R66W creating a 160-acre wellbore spacing unit. NEI is not the only owner within the proposed wellbore spacing unit and as such provided notice to the remaining owner(s) within said proposed spacing unit as required under COGCC Rule 318A(e)(6). Copies of the required notice letter(s) is/are attached. The required twenty (20) day notice period has elapsed absent the receipt by NEI of an objection to said proposal by the owner(s) within the proposed spacing unit for this well.

Also, enclosed are copies of the following documents to assist you in your review and approval of NEI's proposed APD for the captioned well:

- Plat illustrating the proposed wellbore spacing unit and number of Codell/Niobrara/J-Sand wells located within the existing 160-acre governmental quarter section to be less than eight (8) in accordance with COGCC Rule 318A.f.
- Plat illustrating proposed wellbore spacing unit on existing location plat

Thank you for your attention to the enclosed. NEI respectfully requests that the COGCC review the enclosed information and approve the Application for Permit to Drill the captioned well.

Sincerely,

A handwritten signature in blue ink, appearing to read 'Kate Shirley', written over a horizontal line.

Kate Shirley  
Regulatory Specialist  
Noble Energy Inc.



October 7, 2009

Mr. Larry Van Cleave  
Noble Energy, Inc.  
1625 Broadway, Suite 2200  
Denver, Colorado 80202

Re: **Notice of 318A(e) Well Proposal**  
Sherwood L30-32D Well  
Township 3 North, Range 66 West, 6th P.M.  
Section 30: SW/4NW/4  
Weld County, Colorado


Dear Mr. Van Cleave:

Kerr-McGee Oil & Gas Onshore LP ("KMG") has reviewed Noble Energy, Inc.'s Notice of 318A(e) Well Proposal for the captioned well and has no objection to the proposal. An executed original of your proposal letter is attached.


Should you have any questions please feel free to contact me at 720-929-6539.

Very truly yours,

**Kerr-McGee Oil & Gas Onshore LP**

  
Sharon Hook  
Title Analyst

:sh  
Enclosures



September 2, 2009

**CERTIFIED MAIL  
RETURN RECEIPT REQUESTED**

**ARTICLE # 7008 1830 0003 4247 9954**

Kerr-McGee Oil & Gas Onshore, LP  
Attn: Mr. Matt Miller, Wattenberg Land Manager  
1099 18<sup>th</sup> Street, Suite 1800  
Denver, CO 80202

RE: Notice of 318A.e. Well Proposal  
Codell/Niobrara/J Sand: New Well  
WELL NAME: **Sherwood L30-32D**  
Township 3 North, Range 66 West  
Section 30: SW/4NW/4 (BHL)  
Weld County, Colorado

Dear Mr. Miller:

Noble Energy, Inc. ("Noble") intends to propose, drill and operate the referenced well pursuant to paragraph 6 of Rule 318A.e., Order 1R-100 of the Colorado Oil and Gas Conservation Commission ("COGCC"). Attached for your information is a plat representing this proposal.

Additional information for this well:

(1) **Wellbore Spacing Unit**

The wellbore spacing unit will be comprised of the SE/4NE/4, NE/4SE/4 of Section 25, in T3N, R67W, and the SW/4NW/4, NW/4SW/4 of Section 30, in T3N, R66W, as depicted on the enclosed plat. The working interests attributable to the Codell/Niobrara/J Sand formations in the contributing 40 acre quarter-quarter sections will be utilized to determine the interests of the parties in the proposed 150 acre spacing unit for this well. It appears that you own a working interest in the proposed wellbore spacing unit for this well.

(2) **Target Formations**

This well will be drilled to a total depth to sufficiently test the Codell/Niobrara/J Sand formations.

(3) **Surface and Bottomhole Locations**

SHL: 729' FNL, 822' FWL, Section 30, T3N, R66W, 6<sup>th</sup> P.M  
BHL: 2555' FNL, 75' FWL, Section 30, T3N, R66W, 6<sup>th</sup> P.M

(4) **Anticipated Spud Date**

1<sup>st</sup> Quarter, 2010

(5) **Request for Title Information**

In order to facilitate the rendering of a full title opinion, please provide copies of any title opinions, updates and JIB/Rev deck materials for the referenced spacing unit in your possession to Noble.

Pursuant to the aforementioned rule, you have twenty (20) days from your receipt of this notice to object to this proposal. In the event you do not respond to this notice or enter an objection within the established time period, the proposed 160 acre spacing unit set forth herein shall be established. **However, should you have no objection to this proposal, please so indicate by signing in the space provided below and returning to Noble as soon as possible.** Your cooperation in this matter is greatly appreciated so that Noble may timely continue the permitting process for this well.

A formal well proposal, including Noble's proposed AFE and JOA will be forthcoming under separate cover.

Thank you for your timely consideration and response to this proposal. Please call me at 303-228-4130 if you have any questions.

Very truly yours,

**NOBLE ENERGY, INC.**



Larry Van Cleave  
Land Negotiator

LVC:mw

Enclosures

**Kerr-McGee Oil & Gas Onshore, LP:**

Pursuant to paragraph 6 of Rule 318A.e., Order 1R-100 of the Colorado Oil and Gas Conservation Commission, the undersigned has received notice from Noble Energy, Inc. ("Noble") of its intention to drill and operate the Sherwood L30-32D well in Section 30, T3N, R66W, Weld County, Colorado and the undersigned hereby waives the twenty (20) day notice requirement as provided by said rule.

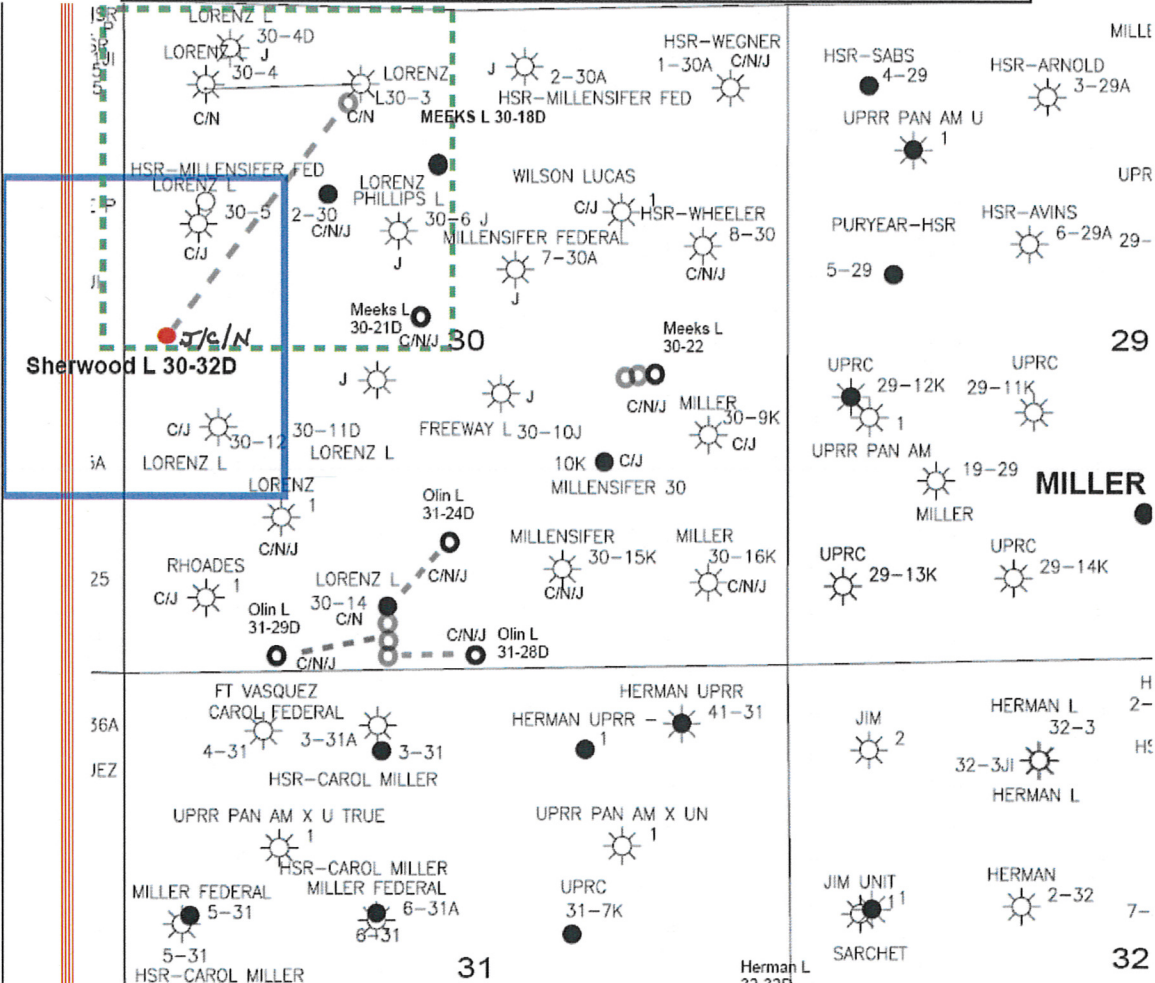
By: Chad McAllaster

Chad McAllaster, Subsurface Manager

Printed Name: \_\_\_\_\_

Date: 10/2/09

**Sherwood L 30-32D**  
**NWNW, Section 30, T3N, R66W**



## LEGEND



## Proposed 160 acre Spacing Unit



Bottom Hole Located SWNW, Sec 30, T3N, R66W

The governmental ¼ Section has less than 8 bottom hole wells producing from the Codell, Niobrara, & J-Sand Formations.



# Proposed 318Ae Spacing Unit

