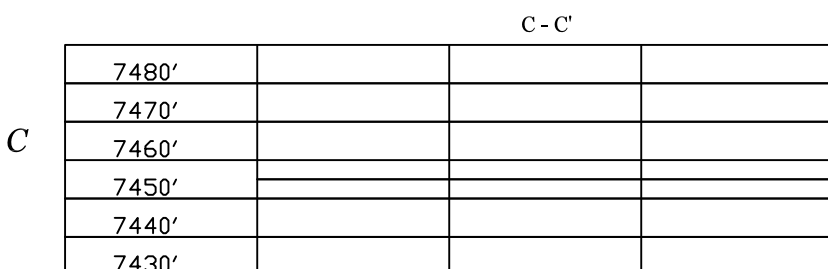
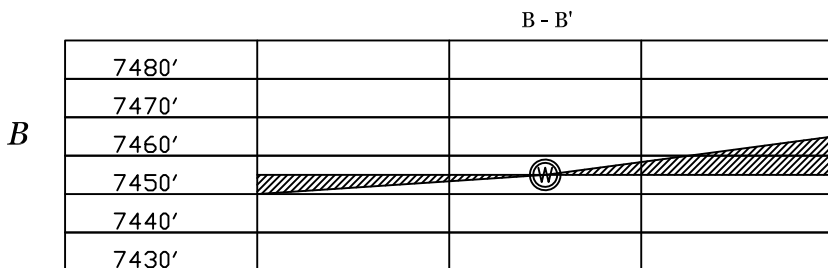
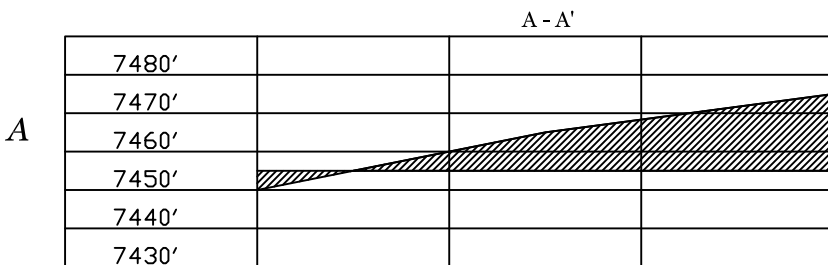


Pioneer Natural Resources
 OPERATOR
 Centerfire 42-22 Tr
 WELL NAME & NO
 Sec 22, T 32 S, R 66 W
 LOCATION
 Las Animas County, Colorado
 COUNTY & STATE
 November 26, 2008
 DATE



SCALE:
 1" = 50'



SCALE:
 HORZ: 1" = 50'
 VERT: 1" = 50'

SHIELDS SURVEY L^{td}. C^o.
 Raton, New Mexico 87740
 (505)445-1232