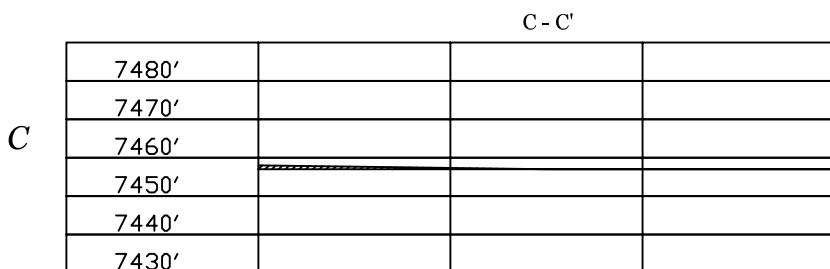
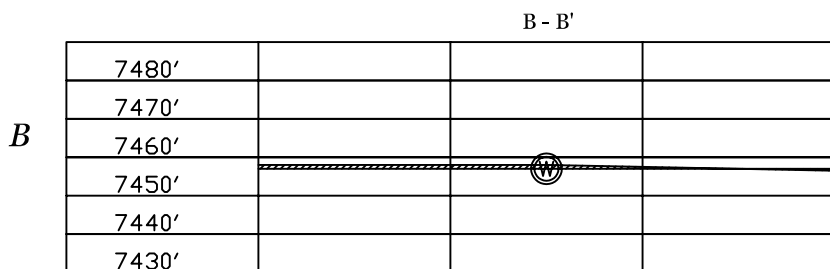
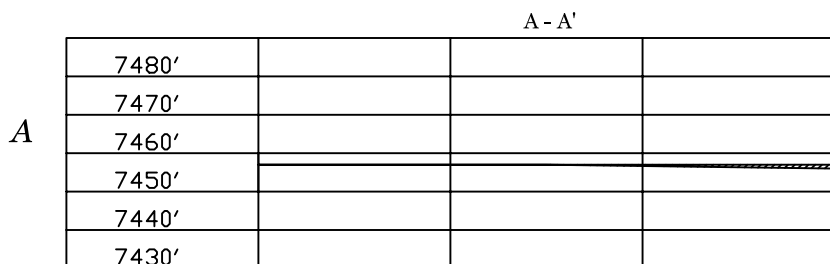


Pioneer Natural Resources  
 OPERATOR  
 Feldspar 21-26 TR  
 WELL NAME & NO  
 1967' FWL AND 1022' FNL  
 FOOTAGES  
 Sec 26, T 32 S, R 66 W  
 LOCATION  
 Las Animas County, Colorado  
 COUNTY & STATE  
 June 27, 2007  
 DATE



SCALE:  
 HORZ: 1" = 50'  
 VERT: 1" = 50'

SHIELDS SURVEY L<sup>td</sup>. C<sup>o</sup>.  
 Raton, New Mexico 87740  
 (505)445-1232