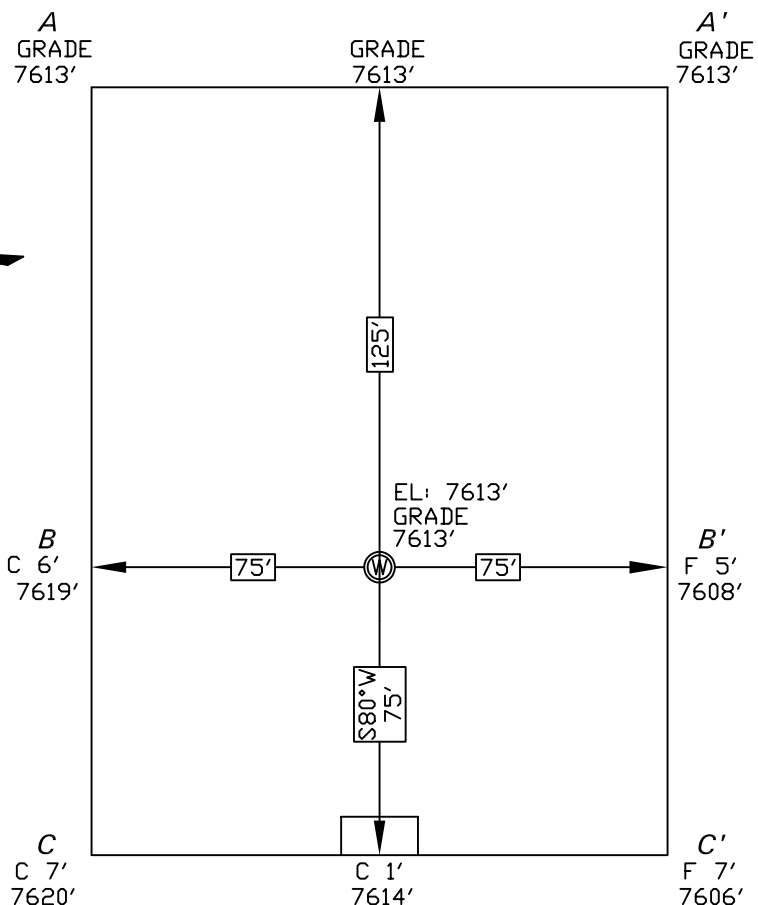
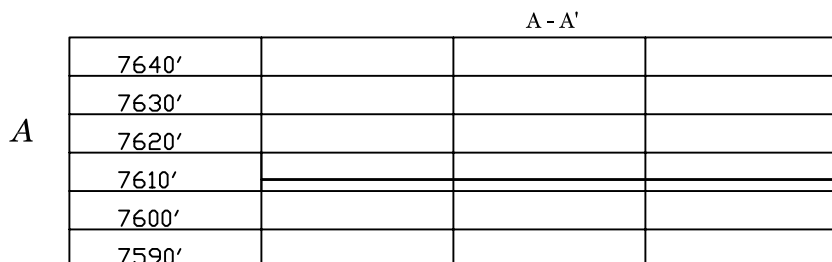




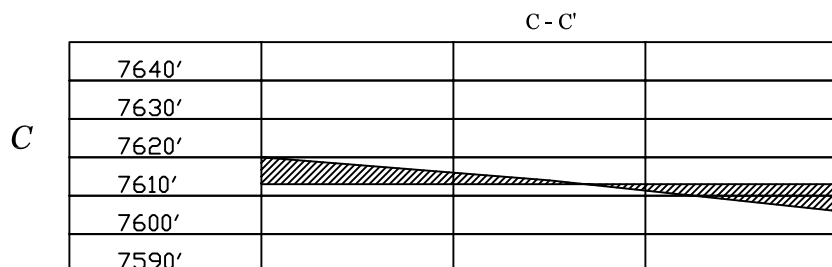
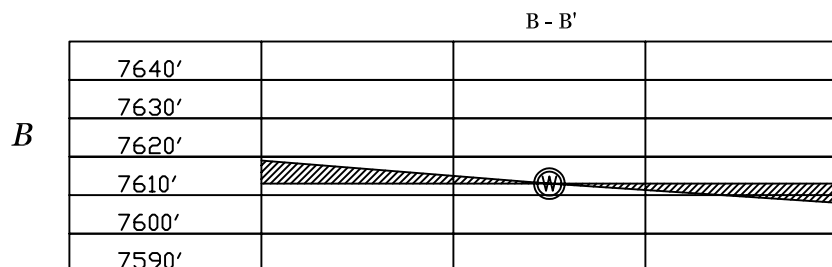
SCALE:
1" = 50'



Pioneer Natural Resources
 OPERATOR
 Jake 21-15 TR
 WELL NAME & NO
 1808' FWL AND 1198' FNL
 FOOTAGES
 Sec 15, T 32 S, R 66 W
 LOCATION
 Las Animas County, Colorado
 COUNTY & STATE
 June 29, 2007
 DATE



SCALE:
 HORZ: 1" = 50'
 VERT: 1" = 50'



SHIELDS SURVEY L^{td}. C^o.
 Raton, New Mexico 87740
 (505)445-1232