





Legend

-  Rivers and Streams NHD
-  B36 496 Well Pad
-  500 Foot Pad Buffer
-  1000 Foot Pad Buffer

Hydrology Map SGU B36 496 Well Pad

Lot 2 of Section 36 T4S, R96W, 6th P.M.
Garfield County, CO

1 inch = 995 feet

0 460 920 1,840 2,760 3,680 Feet



MPallone

