



Kerr-McGee Oil & Gas OnShore LP
A subsidiary of Anadarko Petroleum Corporation
1099 18th Street
Denver, CO 80202
(720) 929-6000

November 25, 2009

Colorado Oil and Gas Conversation Commission
1120 Lincoln Street
Suite 801
Denver, CO 80202

Re: Request for Exception Location
Mineral Interest Owner Waiver – Rule 318A.h.
Talon View 21-9 Well
Township 1 South, Range 67 West, 6th P.M.
Section: 9
Surface 1499' FNL, 1321' FWL
Bottom Hole 1310' FNL, 2600' FWL
Adams County, Colorado

Gentlemen and Ladies:

Kerr-McGee Oil & Gas Onshore LP ("KMG") plans to drill the captioned oil and gas well (the "Subject Well") from the above described surface location. Due to our geologic interpretation, KMG plans to bottom hole the subject well at an exception location subject to Colorado Oil & Gas Conservation Commission (the "Commission") Rule 318A.

Commission Rule 318A.h. provides a mineral interest owner waiver be obtained from the mineral interest owner(s) toward whom the proposed well location is moving outside of the established drilling window. KMG requested said waivers from the mineral interest owners under cover dated October 21, 2009. At least 30 days have expired since the waivers were delivered.

According to our record check, there are forty one (41) mineral interest owners who were provided with waiver requests. Fifteen (15) of the forty one (41) mineral interest owners have responded to the waiver request as of this date. No mineral owner has made a protest as of this date.

This is to respectfully request that the Commission, pursuant to Commission Rule 318 Ah., administratively approve and authorize the bottom hole location of the subject well as set forth above.

Should you have any questions, please contact our office. Thank you in advance for your consideration and cooperation with us in this regard.

Respectfully,
Kerr-McGee Oil & Gas Onshore LP

A handwritten signature in black ink, appearing to read 'J. P. Enrebo', written over a horizontal line.

J. P. Enrebo
Staff Landman



Kerr-McGee Oil & Gas Onshore LP
1099 18th Street
Denver, CO 80202
303-929-6000 • Fax 720-9297570

October 21, 2009

Mineral Interest Owners

Re: Request for Exception to Rule 318A.h.
Talon View 21-9 Well
Township 1 South, Range 67 West, 6th P.M.
Section 9: SENW (directional)
Surface location: 1499' FNL and 1321' FWL
Bottom Hole location 1310' FNL and 2600' FWL
Adams County, Colorado

Dear Mineral Interest Owner:

Kerr-McGee Oil & Gas Onshore LP plans to drill the captioned oil and gas well.

Rule 318A of the Colorado Oil and Gas Commission's Rules and Regulations requires this well to be in a square with sides four hundred (400) feet in length, the center of which is the center of any quarter/quarter or a square with sides eight hundred (800) feet in length, the center of which is the center of any quarter section.


The surface location of the captioned well is within the 800 foot square prescribed by Rule 318A, however the bottom hole location of the captioned well, as indicated on the attached plats, is not within the areas provided by Rule 318A.

This letter is to request that you as a mineral owner kindly waive this requirement (under Colorado Oil and Gas Commission's Rules and Regulations Rule 318.c.) below by indicating your approval of the new well being drilled at the location referenced above. The leasehold and your royalty interest thereunder will be pooled into a 160 acre unit (T1S-R67W, Section 9: W2NE, E2NW, Adams County, CO) for Codell-Niobrara production from this well. You will receive your proportionate share of the royalty payments on a proportionate basis thereunder. All other mineral interest owners under this pooled unit will be provided with a waiver request. You have 20 days from receipt of this notice to object in writing to Kerr-McGee Oil & Gas Onshore LP to the well location, proposed spacing unit, or additional producing formation. If you elect to waive Rule 318A.h. and approve the above described location, please sign and return the attached waiver to me in the enclosed envelope.

I've enclosed, for your keeping, two plats showing the surface location from which the well will be drilled, the bottom hole location to which the well will be drilled and the 160 acre spacing unit from which you as a royalty owner will receive your proportionate share of the royalty. The first is a survey plat showing precise footages and latitude and longitude. The second is an informal plat of Section 9 showing the position of the proposed well in relationship to the surface ownership.

Should you have any questions, please contact me at 720-929-6529 or by email at jay.errebo@anadarko.com. Thank you in advance for your consideration and cooperation with us in this regard.

Sincerely,



J. P. Errebo
Staff Landman

DV
Encl.

In accordance with Rule 318A.h, I/we waive Rule 318A and approve the above described location for the Talon View 21-9 well.

Mineral Owner

x  / 

J.A. CUSCADER / SHARRON CUSCADER
(Print name here)

October 21/2009 Oct 25/2009



Kerr-McGee Oil & Gas Onshore LP
1099 18th Street
Denver, CO 80202
303-929-6000 • Fax 720-9297570

October 21, 2009

Mineral Interest Owners

Re: Request for Exception to Rule 318A.h.
Talon View 21-9 Well
Township 1 South, Range 67 West, 6th P.M.
Section 9: SENW (directional)
Surface location: 1499' FNL and 1321' FWL
Bottom Hole location 1310' FNL and 2600' FWL
Adams County, Colorado

Dear Mineral Interest Owner:

Kerr-McGee Oil & Gas Onshore LP plans to drill the captioned oil and gas well.

Rule 318A of the Colorado Oil and Gas Commission's Rules and Regulations requires this well to be in a square with sides four hundred (400) feet in length, the center of which is the center of any quarter/quarter or a square with sides eight hundred (800) feet in length, the center of which is the center of any quarter section.

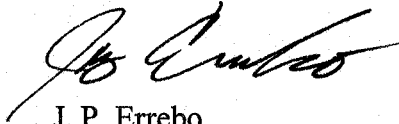
The surface location of the captioned well is within the 800 foot square prescribed by Rule 318A, however the bottom hole location of the captioned well, as indicated on the attached plats, is not within the areas provided by Rule 318A.

This letter is to request that you as a mineral owner kindly waive this requirement (under Colorado Oil and Gas Commission's Rules and Regulations Rule 318.c.) below by indicating your approval of the new well being drilled at the location referenced above. The leasehold and your royalty interest thereunder will be pooled into a 160 acre unit (T1S-R67W, Section 9: W2NE, E2NW, Adams County, CO) for Codell-Niobrara production from this well. You will receive your proportionate share of the royalty payments on a proportionate basis thereunder. All other mineral interest owners under this pooled unit will be provided with a waiver request. You have 20 days from receipt of this notice to object in writing to Kerr-McGee Oil & Gas Onshore LP to the well location, proposed spacing unit, or additional producing formation. If you elect to waive Rule 318A.h. and approve the above described location, please sign and return the attached waiver to me in the enclosed envelope.

I've enclosed, for your keeping, two plats showing the surface location from which the well will be drilled, the bottom hole location to which the well will be drilled and the 160 acre spacing unit from which you as a royalty owner will receive your proportionate share of the royalty. The first is a survey plat showing precise footages and latitude and longitude. The second is an informal plat of Section 9 showing the position of the proposed well in relationship to the surface ownership.

Should you have any questions, please contact me at 720-929-6529 or by email at jay.errebo@anadarko.com. Thank you in advance for your consideration and cooperation with us in this regard.

Sincerely,



J. P. Errebo
Staff Landman

DV
Encl.

In accordance with Rule 318A.h, I/we waive Rule 318A and approve the above described location for the Talon View 21-9 well.

Mineral Owner

X Norma Jean Beseman

Norma Jean Beseman
(Print name here)



Kerr-McGee Oil & Gas Onshore LP
1099 18th Street
Denver, CO 80202
303-929-6000 • Fax 720-9297570

October 21, 2009

Mineral Interest Owners

Re: Request for Exception to Rule 318A.h.
Talon View 21-9 Well
Township 1 South, Range 67 West, 6th P.M.
Section 9: SENW (directional)
Surface location: 1499' FNL and 1321' FWL
Bottom Hole location 1310' FNL and 2600' FWL
Adams County, Colorado

Dear Mineral Interest Owner:

Kerr-McGee Oil & Gas Onshore LP plans to drill the captioned oil and gas well.

Rule 318A of the Colorado Oil and Gas Commission's Rules and Regulations requires this well to be in a square with sides four hundred (400) feet in length, the center of which is the center of any quarter/quarter or a square with sides eight hundred (800) feet in length, the center of which is the center of any quarter section.


The surface location of the captioned well is within the 800 foot square prescribed by Rule 318A, however the bottom hole location of the captioned well, as indicated on the attached plats, is not within the areas provided by Rule 318A.

This letter is to request that you as a mineral owner kindly waive this requirement (under Colorado Oil and Gas Commission's Rules and Regulations Rule 318.c.) below by indicating your approval of the new well being drilled at the location referenced above. The leasehold and your royalty interest thereunder will be pooled into a 160 acre unit (T1S-R67W, Section 9: W2NE, E2NW, Adams County, CO) for Codell-Niobrara production from this well. You will receive your proportionate share of the royalty payments on a proportionate basis thereunder. All other mineral interest owners under this pooled unit will be provided with a waiver request. You have 20 days from receipt of this notice to object in writing to Kerr-McGee Oil & Gas Onshore LP to the well location, proposed spacing unit, or additional producing formation. If you elect to waive Rule 318A.h. and approve the above described location, please sign and return the attached waiver to me in the enclosed envelope.

I've enclosed, for your keeping, two plats showing the surface location from which the well will be drilled, the bottom hole location to which the well will be drilled and the 160 acre spacing unit from which you as a royalty owner will receive your proportionate share of the royalty. The first is a survey plat showing precise footages and latitude and longitude. The second is an informal plat of Section 9 showing the position of the proposed well in relationship to the surface ownership.

Should you have any questions, please contact me at 720-929-6529 or by email at jay.errebo@anadarko.com. Thank you in advance for your consideration and cooperation with us in this regard.

Sincerely,




J. P. Errebo
Staff Landman

DV
Encl.

In accordance with Rule 318A.h, I/we waive Rule 318A and approve the above described location for the Talon View 21-9 well.

Mineral Owner

X  _____

John Hicks
(Print name here)



Kerr-McGee Oil & Gas Onshore LP
1099 18th Street
Denver, CO 80202
303-929-6000 • Fax 720-9297570

October 21, 2009

Mineral Interest Owners

Re: Request for Exception to Rule 318A.h.
Talon View 21-9 Well
Township 1 South, Range 67 West, 6th P.M.
Section 9: SENW (directional)
Surface location: 1499' FNL and 1321' FWL
Bottom Hole location 1310' FNL and 2600' FWL
Adams County, Colorado

Dear Mineral Interest Owner:

Kerr-McGee Oil & Gas Onshore LP plans to drill the captioned oil and gas well.

Rule 318A of the Colorado Oil and Gas Commission's Rules and Regulations requires this well to be in a square with sides four hundred (400) feet in length, the center of which is the center of any quarter/quarter or a square with sides eight hundred (800) feet in length, the center of which is the center of any quarter section.

The surface location of the captioned well is within the 800 foot square prescribed by Rule 318A, however the bottom hole location of the captioned well, as indicated on the attached plats, is not within the areas provided by Rule 318A.

This letter is to request that you as a mineral owner kindly waive this requirement (under Colorado Oil and Gas Commission's Rules and Regulations Rule 318.c.) below by indicating your approval of the new well being drilled at the location referenced above. The leasehold and your royalty interest thereunder will be pooled into a 160 acre unit (T1S-R67W, Section 9: W2NE, E2NW, Adams County, CO) for Codell-Niobrara production from this well. You will receive your proportionate share of the royalty payments on a proportionate basis thereunder. All other mineral interest owners under this pooled unit will be provided with a waiver request. You have 20 days from receipt of this notice to object in writing to Kerr-McGee Oil & Gas Onshore LP to the well location, proposed spacing unit, or additional producing formation. If you elect to waive Rule 318A.h. and approve the above described location, please sign and return the attached waiver to me in the enclosed envelope.

I've enclosed, for your keeping, two plats showing the surface location from which the well will be drilled, the bottom hole location to which the well will be drilled and the 160 acre spacing unit from which you as a royalty owner will receive your proportionate share of the royalty. The first is a survey plat showing precise footages and latitude and longitude. The second is an informal plat of Section 9 showing the position of the proposed well in relationship to the surface ownership.

Should you have any questions, please contact me at 720-929-6529 or by email at jay.errebo@anadarko.com. Thank you in advance for your consideration and cooperation with us in this regard.

Sincerely,



J. P. Errebo
Staff Landman

DV
Encl.

In accordance with Rule 318A.h, I/we waive Rule 318A and approve the above described location for the Talon View 21-9 well.

Mineral Owner

X Duane Holladay

SUANE HOLLADAY
(Print name here)

Helen R Nuce

HELEN R NUCE



Kerr-McGee Oil & Gas Onshore LP
1099 18th Street
Denver, CO 80202
303-929-6000 • Fax 720-9297570

October 21, 2009

Mineral Interest Owners

Re: Request for Exception to Rule 318A.h.
Talon View 21-9 Well
Township 1 South, Range 67 West, 6th P.M.
Section 9: SENW (directional)
Surface location: 1499' FNL and 1321' FWL
Bottom Hole location 1310' FNL and 2600' FWL
Adams County, Colorado

Dear Mineral Interest Owner:

Kerr-McGee Oil & Gas Onshore LP plans to drill the captioned oil and gas well.

Rule 318A of the Colorado Oil and Gas Commission's Rules and Regulations requires this well to be in a square with sides four hundred (400) feet in length, the center of which is the center of any quarter/quarter or a square with sides eight hundred (800) feet in length, the center of which is the center of any quarter section.


The surface location of the captioned well is within the 800 foot square prescribed by Rule 318A, however the bottom hole location of the captioned well, as indicated on the attached plats, is not within the areas provided by Rule 318A.

This letter is to request that you as a mineral owner kindly waive this requirement (under Colorado Oil and Gas Commission's Rules and Regulations Rule 318.c.) below by indicating your approval of the new well being drilled at the location referenced above. The leasehold and your royalty interest thereunder will be pooled into a 160 acre unit (T1S-R67W, Section 9: W2NE, E2NW, Adams County, CO) for Codell-Niobrara production from this well. You will receive your proportionate share of the royalty payments on a proportionate basis thereunder. All other mineral interest owners under this pooled unit will be provided with a waiver request. You have 20 days from receipt of this notice to object in writing to Kerr-McGee Oil & Gas Onshore LP to the well location, proposed spacing unit, or additional producing formation. If you elect to waive Rule 318A.h. and approve the above described location, please sign and return the attached waiver to me in the enclosed envelope.

I've enclosed, for your keeping, two plats showing the surface location from which the well will be drilled, the bottom hole location to which the well will be drilled and the 160 acre spacing unit from which you as a royalty owner will receive your proportionate share of the royalty. The first is a survey plat showing precise footages and latitude and longitude. The second is an informal plat of Section 9 showing the position of the proposed well in relationship to the surface ownership.

Should you have any questions, please contact me at 720-929-6529 or by email at jay.errebo@anadarko.com. Thank you in advance for your consideration and cooperation with us in this regard.

Sincerely,




J. P. Errebo
Staff Landman

DV
Encl.

In accordance with Rule 318A.h, I/we waive Rule 318A and approve the above described location for the Talon View 21-9 well.

Mineral Owner

x 

Jill A. Belleau
(Print name here)



Kerr-McGee Oil & Gas Onshore LP
1099 18th Street
Denver, CO 80202
303-929-6000 • Fax 720-9297570

October 21, 2009

Mineral Interest Owners

Re: Request for Exception to Rule 318A.h.
Talon View 21-9 Well
Township 1 South, Range 67 West, 6th P.M.
Section 9: SENW (directional)
Surface location: 1499' FNL and 1321' FWL
Bottom Hole location 1310' FNL and 2600' FWL
Adams County, Colorado

Dear Mineral Interest Owner:

Kerr-McGee Oil & Gas Onshore LP plans to drill the captioned oil and gas well.

Rule 318A of the Colorado Oil and Gas Commission's Rules and Regulations requires this well to be in a square with sides four hundred (400) feet in length, the center of which is the center of any quarter/quarter or a square with sides eight hundred (800) feet in length, the center of which is the center of any quarter section.


The surface location of the captioned well is within the 800 foot square prescribed by Rule 318A, however the bottom hole location of the captioned well, as indicated on the attached plats, is not within the areas provided by Rule 318A.

This letter is to request that you as a mineral owner kindly waive this requirement (under Colorado Oil and Gas Commission's Rules and Regulations Rule 318.c.) below by indicating your approval of the new well being drilled at the location referenced above. The leasehold and your royalty interest thereunder will be pooled into a 160 acre unit (T1S-R67W, Section 9: W2NE, E2NW, Adams County, CO) for Codell-Niobrara production from this well. You will receive your proportionate share of the royalty payments on a proportionate basis thereunder. All other mineral interest owners under this pooled unit will be provided with a waiver request. You have 20 days from receipt of this notice to object in writing to Kerr-McGee Oil & Gas Onshore LP to the well location, proposed spacing unit, or additional producing formation. If you elect to waive Rule 318A.h. and approve the above described location, please sign and return the attached waiver to me in the enclosed envelope.

I've enclosed, for your keeping, two plats showing the surface location from which the well will be drilled, the bottom hole location to which the well will be drilled and the 160 acre spacing unit from which you as a royalty owner will receive your proportionate share of the royalty. The first is a survey plat showing precise footages and latitude and longitude. The second is an informal plat of Section 9 showing the position of the proposed well in relationship to the surface ownership.

Should you have any questions, please contact me at 720-929-6529 or by email at jay.errebo@anadarko.com. Thank you in advance for your consideration and cooperation with us in this regard.

Sincerely,




J. P. Errebo
Staff Landman

DV
Encl.

In accordance with Rule 318A.h, I/we waive Rule 318A and approve the above described location for the Talon View 21-9 well.

Mineral Owner

x 

Patrick H. Huss

(Print name here)



Kerr-McGee Oil & Gas Onshore LP
1099 18th Street
Denver, CO 80202
303-929-6000 • Fax 720-9297570

October 21, 2009

Mineral Interest Owners

Re: Request for Exception to Rule 318A.h.
Talon View 21-9 Well
Township 1 South, Range 67 West, 6th P.M.
Section 9: SENW (directional)
Surface location: 1499' FNL and 1321' FWL
Bottom Hole location 1310' FNL and 2600' FWL
Adams County, Colorado

Dear Mineral Interest Owner:

Kerr-McGee Oil & Gas Onshore LP plans to drill the captioned oil and gas well.

Rule 318A of the Colorado Oil and Gas Commission's Rules and Regulations requires this well to be in a square with sides four hundred (400) feet in length, the center of which is the center of any quarter/quarter or a square with sides eight hundred (800) feet in length, the center of which is the center of any quarter section.


The surface location of the captioned well is within the 800 foot square prescribed by Rule 318A, however the bottom hole location of the captioned well, as indicated on the attached plats, is not within the areas provided by Rule 318A.

This letter is to request that you as a mineral owner kindly waive this requirement (under Colorado Oil and Gas Commission's Rules and Regulations Rule 318.c.) below by indicating your approval of the new well being drilled at the location referenced above. The leasehold and your royalty interest thereunder will be pooled into a 160 acre unit (T1S-R67W, Section 9: W2NE, E2NW, Adams County, CO) for Codell-Niobrara production from this well. You will receive your proportionate share of the royalty payments on a proportionate basis thereunder. All other mineral interest owners under this pooled unit will be provided with a waiver request. You have 20 days from receipt of this notice to object in writing to Kerr-McGee Oil & Gas Onshore LP to the well location, proposed spacing unit, or additional producing formation. If you elect to waive Rule 318A.h. and approve the above described location, please sign and return the attached waiver to me in the enclosed envelope.

I've enclosed, for your keeping, two plats showing the surface location from which the well will be drilled, the bottom hole location to which the well will be drilled and the 160 acre spacing unit from which you as a royalty owner will receive your proportionate share of the royalty. The first is a survey plat showing precise footages and latitude and longitude. The second is an informal plat of Section 9 showing the position of the proposed well in relationship to the surface ownership.

Should you have any questions, please contact me at 720-929-6529 or by email at jay.errebo@anadarko.com. Thank you in advance for your consideration and cooperation with us in this regard.

Sincerely,


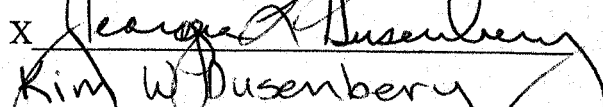


J. P. Errebo
Staff Landman

DV
Encl.

In accordance with Rule 318A.h, I/we waive Rule 318A and approve the above described location for the Talon View 21-9 well.

Mineral Owner


X 
Kim W Dusenberry
Georgia L Dusenberry
(Print name here)



Kerr-McGee Oil & Gas Onshore LP
1099 18th Street
Denver, CO 80202
303-929-6000 • Fax 720-9297570

October 21, 2009

Mineral Interest Owners

Re: Request for Exception to Rule 318A.h.
Talon View 21-9 Well
Township 1 South, Range 67 West, 6th P.M.
Section 9: SENW (directional)
Surface location: 1499' FNL and 1321' FWL
Bottom Hole location 1310' FNL and 2600' FWL
Adams County, Colorado

Dear Mineral Interest Owner:

Kerr-McGee Oil & Gas Onshore LP plans to drill the captioned oil and gas well.

Rule 318A of the Colorado Oil and Gas Commission's Rules and Regulations requires this well to be in a square with sides four hundred (400) feet in length, the center of which is the center of any quarter/quarter or a square with sides eight hundred (800) feet in length, the center of which is the center of any quarter section.

The surface location of the captioned well is within the 800 foot square prescribed by Rule 318A, however the bottom hole location of the captioned well, as indicated on the attached plats, is not within the areas provided by Rule 318A.

This letter is to request that you as a mineral owner kindly waive this requirement (under Colorado Oil and Gas Commission's Rules and Regulations Rule 318.c.) below by indicating your approval of the new well being drilled at the location referenced above. The leasehold and your royalty interest thereunder will be pooled into a 160 acre unit (T1S-R67W, Section 9: W2NE, E2NW, Adams County, CO) for Codell-Niobrara production from this well. You will receive your proportionate share of the royalty payments on a proportionate basis thereunder. All other mineral interest owners under this pooled unit will be provided with a waiver request. You have 20 days from receipt of this notice to object in writing to Kerr-McGee Oil & Gas Onshore LP to the well location, proposed spacing unit, or additional producing formation. If you elect to waive Rule 318A.h. and approve the above described location, please sign and return the attached waiver to me in the enclosed envelope.

I've enclosed, for your keeping, two plats showing the surface location from which the well will be drilled, the bottom hole location to which the well will be drilled and the 160 acre spacing unit from which you as a royalty owner will receive your proportionate share of the royalty. The first is a survey plat showing precise footages and latitude and longitude. The second is an informal plat of Section 9 showing the position of the proposed well in relationship to the surface ownership.

Should you have any questions, please contact me at 720-929-6529 or by email at jay.errebo@anadarko.com. Thank you in advance for your consideration and cooperation with us in this regard.

Sincerely,



J. P. Errebo
Staff Landman

DV
Encl.

In accordance with Rule 318A.h, I/we waive Rule 318A and approve the above described location for the Talon View 21-9 well.

Mineral Owner

X Paul R. DeFilippo / [Signature]

Paul R. DeFilippo / Marissa M. DeFilippo
(Print name here)



Kerr-McGee Oil & Gas Onshore LP
1099 18th Street
Denver, CO 80202
303-929-6000 • Fax 720-9297570

October 21, 2009

Mineral Interest Owners

Re: Request for Exception to Rule 318A.h.
Talon View 21-9 Well
Township 1 South, Range 67 West, 6th P.M.
Section 9: SENW (directional)
Surface location: 1499' FNL and 1321' FWL
Bottom Hole location 1310' FNL and 2600' FWL
Adams County, Colorado

Dear Mineral Interest Owner:

Kerr-McGee Oil & Gas Onshore LP plans to drill the captioned oil and gas well.

Rule 318A of the Colorado Oil and Gas Commission's Rules and Regulations requires this well to be in a square with sides four hundred (400) feet in length, the center of which is the center of any quarter/quarter or a square with sides eight hundred (800) feet in length, the center of which is the center of any quarter section.


The surface location of the captioned well is within the 800 foot square prescribed by Rule 318A, however the bottom hole location of the captioned well, as indicated on the attached plats, is not within the areas provided by Rule 318A.

This letter is to request that you as a mineral owner kindly waive this requirement (under Colorado Oil and Gas Commission's Rules and Regulations Rule 318.c.) below by indicating your approval of the new well being drilled at the location referenced above. The leasehold and your royalty interest thereunder will be pooled into a 160 acre unit (T1S-R67W, Section 9: W2NE, E2NW, Adams County, CO) for Codell-Niobrara production from this well. You will receive your proportionate share of the royalty payments on a proportionate basis thereunder. All other mineral interest owners under this pooled unit will be provided with a waiver request. You have 20 days from receipt of this notice to object in writing to Kerr-McGee Oil & Gas Onshore LP to the well location, proposed spacing unit, or additional producing formation. If you elect to waive Rule 318A.h. and approve the above described location, please sign and return the attached waiver to me in the enclosed envelope.

I've enclosed, for your keeping, two plats showing the surface location from which the well will be drilled, the bottom hole location to which the well will be drilled and the 160 acre spacing unit from which you as a royalty owner will receive your proportionate share of the royalty. The first is a survey plat showing precise footages and latitude and longitude. The second is an informal plat of Section 9 showing the position of the proposed well in relationship to the surface ownership.

Should you have any questions, please contact me at 720-929-6529 or by email at jay.errebo@anadarko.com. Thank you in advance for your consideration and cooperation with us in this regard.

Sincerely,





J. P. Errebo
Staff Landman

DV
Encl.

In accordance with Rule 318A.h, I/we waive Rule 318A and approve the above described location for the Talon View 21-9 well.

Mineral Owner

x  

LEROY B. HORK KAREN E. HORK
(Print name here)



Kerr-McGee Oil & Gas Onshore LP
1099 18th Street
Denver, CO 80202
303-929-6000 • Fax 720-9297570

October 21, 2009

Mineral Interest Owners

Re: Request for Exception to Rule 318A.h.
Talon View 21-9 Well
Township 1 South, Range 67 West, 6th P.M.
Section 9: SENW (directional)
Surface location: 1499' FNL and 1321' FWL
Bottom Hole location 1310' FNL and 2600' FWL
Adams County, Colorado

Dear Mineral Interest Owner:

Kerr-McGee Oil & Gas Onshore LP plans to drill the captioned oil and gas well.

Rule 318A of the Colorado Oil and Gas Commission's Rules and Regulations requires this well to be in a square with sides four hundred (400) feet in length, the center of which is the center of any quarter/quarter or a square with sides eight hundred (800) feet in length, the center of which is the center of any quarter section.

The surface location of the captioned well is within the 800 foot square prescribed by Rule 318A, however the bottom hole location of the captioned well, as indicated on the attached plats, is not within the areas provided by Rule 318A.

This letter is to request that you as a mineral owner kindly waive this requirement (under Colorado Oil and Gas Commission's Rules and Regulations Rule 318.c.) below by indicating your approval of the new well being drilled at the location referenced above. The leasehold and your royalty interest thereunder will be pooled into a 160 acre unit (T1S-R67W, Section 9: W2NE, E2NW, Adams County, CO) for Codell-Niobrara production from this well. You will receive your proportionate share of the royalty payments on a proportionate basis thereunder. All other mineral interest owners under this pooled unit will be provided with a waiver request. You have 20 days from receipt of this notice to object in writing to Kerr-McGee Oil & Gas Onshore LP to the well location, proposed spacing unit, or additional producing formation. If you elect to waive Rule 318A.h. and approve the above described location, please sign and return the attached waiver to me in the enclosed envelope.

I've enclosed, for your keeping, two plats showing the surface location from which the well will be drilled, the bottom hole location to which the well will be drilled and the 160 acre spacing unit from which you as a royalty owner will receive your proportionate share of the royalty. The first is a survey plat showing precise footages and latitude and longitude. The second is an informal plat of Section 9 showing the position of the proposed well in relationship to the surface ownership.

Should you have any questions, please contact me at 720-929-6529 or by email at jay.errebo@anadarko.com. Thank you in advance for your consideration and cooperation with us in this regard.

Sincerely,



J. P. Errebo
Staff Landman

DV
Encl.

In accordance with Rule 318A.h, I/we waive Rule 318A and approve the above described location for the Talon View 21-9 well.

Mineral Owner

David Schreiner
X *Patricia Schreiner*
DAVID SCHREINER
Patricia Schreiner
(Print name here)



Kerr-McGee Oil & Gas Onshore LP
1099 18th Street
Denver, CO 80202
303-929-6000 • Fax 720-9297570

October 21, 2009

Mineral Interest Owners

Re: Request for Exception to Rule 318A.h.
Talon View 21-9 Well
Township 1 South, Range 67 West, 6th P.M.
Section 9: SENW (directional)
Surface location: 1499' FNL and 1321' FWL
Bottom Hole location 1310' FNL and 2600' FWL
Adams County, Colorado

Dear Mineral Interest Owner:

Kerr-McGee Oil & Gas Onshore LP plans to drill the captioned oil and gas well.

Rule 318A of the Colorado Oil and Gas Commission's Rules and Regulations requires this well to be in a square with sides four hundred (400) feet in length, the center of which is the center of any quarter/quarter or a square with sides eight hundred (800) feet in length, the center of which is the center of any quarter section.

The surface location of the captioned well is within the 800 foot square prescribed by Rule 318A, however the bottom hole location of the captioned well, as indicated on the attached plats, is not within the areas provided by Rule 318A.

This letter is to request that you as a mineral owner kindly waive this requirement (under Colorado Oil and Gas Commission's Rules and Regulations Rule 318.c.) below by indicating your approval of the new well being drilled at the location referenced above. The leasehold and your royalty interest thereunder will be pooled into a 160 acre unit (T1S-R67W, Section 9: W2NE, E2NW, Adams County, CO) for Codell-Niobrara production from this well. You will receive your proportionate share of the royalty payments on a proportionate basis thereunder. All other mineral interest owners under this pooled unit will be provided with a waiver request. You have 20 days from receipt of this notice to object in writing to Kerr-McGee Oil & Gas Onshore LP to the well location, proposed spacing unit, or additional producing formation. If you elect to waive Rule 318A.h. and approve the above described location, please sign and return the attached waiver to me in the enclosed envelope.

I've enclosed, for your keeping, two plats showing the surface location from which the well will be drilled, the bottom hole location to which the well will be drilled and the 160 acre spacing unit from which you as a royalty owner will receive your proportionate share of the royalty. The first is a survey plat showing precise footages and latitude and longitude. The second is an informal plat of Section 9 showing the position of the proposed well in relationship to the surface ownership.

Should you have any questions, please contact me at 720-929-6529 or by email at jay.errebo@anadarko.com. Thank you in advance for your consideration and cooperation with us in this regard.

Sincerely,







J. P. Errebo
Staff Landman

DV
Encl.

In accordance with Rule 318A.h, I/we waive Rule 318A and approve the above described location for the Talon View 21-9 well.

Mineral Owner

X  

 
(Print name here)



Kerr-McGee Oil & Gas Onshore LP
1099 18th Street
Denver, CO 80202
303-929-6000 • Fax 720-9297570

October 21, 2009

Mineral Interest Owners

Re: Request for Exception to Rule 318A.h.
Talon View 21-9 Well
Township 1 South, Range 67 West, 6th P.M.
Section 9: SENW (directional)
Surface location: 1499' FNL and 1321' FWL
Bottom Hole location 1310' FNL and 2600' FWL
Adams County, Colorado

Dear Mineral Interest Owner:

Kerr-McGee Oil & Gas Onshore LP plans to drill the captioned oil and gas well.

Rule 318A of the Colorado Oil and Gas Commission's Rules and Regulations requires this well to be in a square with sides four hundred (400) feet in length, the center of which is the center of any quarter/quarter or a square with sides eight hundred (800) feet in length, the center of which is the center of any quarter section.

The surface location of the captioned well is within the 800 foot square prescribed by Rule 318A, however the bottom hole location of the captioned well, as indicated on the attached plats, is not within the areas provided by Rule 318A.

This letter is to request that you as a mineral owner kindly waive this requirement (under Colorado Oil and Gas Commission's Rules and Regulations Rule 318.c.) below by indicating your approval of the new well being drilled at the location referenced above. The leasehold and your royalty interest thereunder will be pooled into a 160 acre unit (T1S-R67W, Section 9: W2NE, E2NW, Adams County, CO) for Codell-Niobrara production from this well. You will receive your proportionate share of the royalty payments on a proportionate basis thereunder. All other mineral interest owners under this pooled unit will be provided with a waiver request. You have 20 days from receipt of this notice to object in writing to Kerr-McGee Oil & Gas Onshore LP to the well location, proposed spacing unit, or additional producing formation. If you elect to waive Rule 318A.h. and approve the above described location, please sign and return the attached waiver to me in the enclosed envelope.

I've enclosed, for your keeping, two plats showing the surface location from which the well will be drilled, the bottom hole location to which the well will be drilled and the 160 acre spacing unit from which you as a royalty owner will receive your proportionate share of the royalty. The first is a survey plat showing precise footages and latitude and longitude. The second is an informal plat of Section 9 showing the position of the proposed well in relationship to the surface ownership.

Should you have any questions, please contact me at 720-929-6529 or by email at jay.errebo@anadarko.com. Thank you in advance for your consideration and cooperation with us in this regard.

Sincerely,



J. P. Errebo
Staff Landman

DV
Encl.

In accordance with Rule 318A.h, I/we waive Rule 318A and approve the above described location for the Talon View 21-9 well.

Mineral Owner

x Scott Lee Kristina Lee

Scott Lee & Kristina Lee
(Print name here)



Kerr-McGee Oil & Gas Onshore LP
1099 18th Street
Denver, CO 80202
303-929-6000 • Fax 720-9297570

October 21, 2009

Mineral Interest Owners

Re: Request for Exception to Rule 318A.h.
Talon View 21-9 Well
Township 1 South, Range 67 West, 6th P.M.
Section 9: SENW (directional)
Surface location: 1499' FNL and 1321' FWL
Bottom Hole location 1310' FNL and 2600' FWL
Adams County, Colorado

Dear Mineral Interest Owner:

Kerr-McGee Oil & Gas Onshore LP plans to drill the captioned oil and gas well.

Rule 318A of the Colorado Oil and Gas Commission's Rules and Regulations requires this well to be in a square with sides four hundred (400) feet in length, the center of which is the center of any quarter/quarter or a square with sides eight hundred (800) feet in length, the center of which is the center of any quarter section.

The surface location of the captioned well is within the 800 foot square prescribed by Rule 318A, however the bottom hole location of the captioned well, as indicated on the attached plats, is not within the areas provided by Rule 318A.

This letter is to request that you as a mineral owner kindly waive this requirement (under Colorado Oil and Gas Commission's Rules and Regulations Rule 318.c.) below by indicating your approval of the new well being drilled at the location referenced above. The leasehold and your royalty interest thereunder will be pooled into a 160 acre unit (T1S-R67W, Section 9: W2NE, E2NW, Adams County, CO) for Codell-Niobrara production from this well. You will receive your proportionate share of the royalty payments on a proportionate basis thereunder. All other mineral interest owners under this pooled unit will be provided with a waiver request. You have 20 days from receipt of this notice to object in writing to Kerr-McGee Oil & Gas Onshore LP to the well location, proposed spacing unit, or additional producing formation. If you elect to waive Rule 318A.h. and approve the above described location, please sign and return the attached waiver to me in the enclosed envelope.

I've enclosed, for your keeping, two plats showing the surface location from which the well will be drilled, the bottom hole location to which the well will be drilled and the 160 acre spacing unit from which you as a royalty owner will receive your proportionate share of the royalty. The first is a survey plat showing precise footages and latitude and longitude. The second is an informal plat of Section 9 showing the position of the proposed well in relationship to the surface ownership.

Should you have any questions, please contact me at 720-929-6529 or by email at jay.errebo@anadarko.com. Thank you in advance for your consideration and cooperation with us in this regard.

Sincerely,




J. P. Errebo
Staff Landman

DV
Encl.

In accordance with Rule 318A.h, I/we waive Rule 318A and approve the above described location for the Talon View 21-9 well.

Mineral Owner

x 



(Print name here)



Kerr-McGee Oil & Gas Onshore LP
1099 18th Street
Denver, CO 80202
303-929-6000 • Fax 720-9297570

October 21, 2009

Mineral Interest Owners

Re: Request for Exception to Rule 318A.h.
Talon View 21-9 Well
Township 1 South, Range 67 West, 6th P.M.
Section 9: SENW (directional)
Surface location: 1499' FNL and 1321' FWL
Bottom Hole location 1310' FNL and 2600' FWL
Adams County, Colorado

Dear Mineral Interest Owner:

Kerr-McGee Oil & Gas Onshore LP plans to drill the captioned oil and gas well.

Rule 318A of the Colorado Oil and Gas Commission's Rules and Regulations requires this well to be in a square with sides four hundred (400) feet in length, the center of which is the center of any quarter/quarter or a square with sides eight hundred (800) feet in length, the center of which is the center of any quarter section.

The surface location of the captioned well is within the 800 foot square prescribed by Rule 318A, however the bottom hole location of the captioned well, as indicated on the attached plats, is not within the areas provided by Rule 318A.

This letter is to request that you as a mineral owner kindly waive this requirement (under Colorado Oil and Gas Commission's Rules and Regulations Rule 318.c.) below by indicating your approval of the new well being drilled at the location referenced above. The leasehold and your royalty interest thereunder will be pooled into a 160 acre unit (T1S-R67W, Section 9: W2NE, E2NW, Adams County, CO) for Codell-Niobrara production from this well. You will receive your proportionate share of the royalty payments on a proportionate basis thereunder. All other mineral interest owners under this pooled unit will be provided with a waiver request. You have 20 days from receipt of this notice to object in writing to Kerr-McGee Oil & Gas Onshore LP to the well location, proposed spacing unit, or additional producing formation. If you elect to waive Rule 318A.h. and approve the above described location, please sign and return the attached waiver to me in the enclosed envelope.

I've enclosed, for your keeping, two plats showing the surface location from which the well will be drilled, the bottom hole location to which the well will be drilled and the 160 acre spacing unit from which you as a royalty owner will receive your proportionate share of the royalty. The first is a survey plat showing precise footages and latitude and longitude. The second is an informal plat of Section 9 showing the position of the proposed well in relationship to the surface ownership.

Should you have any questions, please contact me at 720-929-6529 or by email at jay.errebo@anadarko.com. Thank you in advance for your consideration and cooperation with us in this regard.

Sincerely,



J. P. Errebo
Staff Landman

DV
Encl.

In accordance with Rule 318A.h, I/we waive Rule 318A and approve the above described location for the Talon View 21-9 well.

Mineral Owner

x Larry Adams Nancy C Adams

Larry Adams Nancy C. Adams
(Print name here)



Kerr-McGee Oil & Gas Onshore LP
1099 18th Street
Denver, CO 80202
303-929-6000 • Fax 720-9297570

October 21, 2009

Mineral Interest Owners

Re: Request for Exception to Rule 318A.h.
Talon View 21-9 Well
Township 1 South, Range 67 West, 6th P.M.
Section 9: SENW (directional)
Surface location: 1499' FNL and 1321' FWL
Bottom Hole location 1310' FNL and 2600' FWL
Adams County, Colorado

Dear Mineral Interest Owner:

Kerr-McGee Oil & Gas Onshore LP plans to drill the captioned oil and gas well.

Rule 318A of the Colorado Oil and Gas Commission's Rules and Regulations requires this well to be in a square with sides four hundred (400) feet in length, the center of which is the center of any quarter/quarter or a square with sides eight hundred (800) feet in length, the center of which is the center of any quarter section.


The surface location of the captioned well is within the 800 foot square prescribed by Rule 318A, however the bottom hole location of the captioned well, as indicated on the attached plats, is not within the areas provided by Rule 318A.

This letter is to request that you as a mineral owner kindly waive this requirement (under Colorado Oil and Gas Commission's Rules and Regulations Rule 318.c.) below by indicating your approval of the new well being drilled at the location referenced above. The leasehold and your royalty interest thereunder will be pooled into a 160 acre unit (T1S-R67W, Section 9: W2NE, E2NW, Adams County, CO) for Codell-Niobrara production from this well. You will receive your proportionate share of the royalty payments on a proportionate basis thereunder. All other mineral interest owners under this pooled unit will be provided with a waiver request. You have 20 days from receipt of this notice to object in writing to Kerr-McGee Oil & Gas Onshore LP to the well location, proposed spacing unit, or additional producing formation. If you elect to waive Rule 318A.h. and approve the above described location, please sign and return the attached waiver to me in the enclosed envelope.

I've enclosed, for your keeping, two plats showing the surface location from which the well will be drilled, the bottom hole location to which the well will be drilled and the 160 acre spacing unit from which you as a royalty owner will receive your proportionate share of the royalty. The first is a survey plat showing precise footages and latitude and longitude. The second is an informal plat of Section 9 showing the position of the proposed well in relationship to the surface ownership.

Should you have any questions, please contact me at 720-929-6529 or by email at jay.errebo@anadarko.com. Thank you in advance for your consideration and cooperation with us in this regard.

Sincerely,



J. P. Errebo
Staff Landman

DV
Encl.

In accordance with Rule 318A.h, I/we waive Rule 318A and approve the above described location for the Talon View 21-9 well.

Mineral Owner

x Tomas Villagomez

Tomas Villagomez
(Print name here)

Melva Villagomez
Melva Villagomez