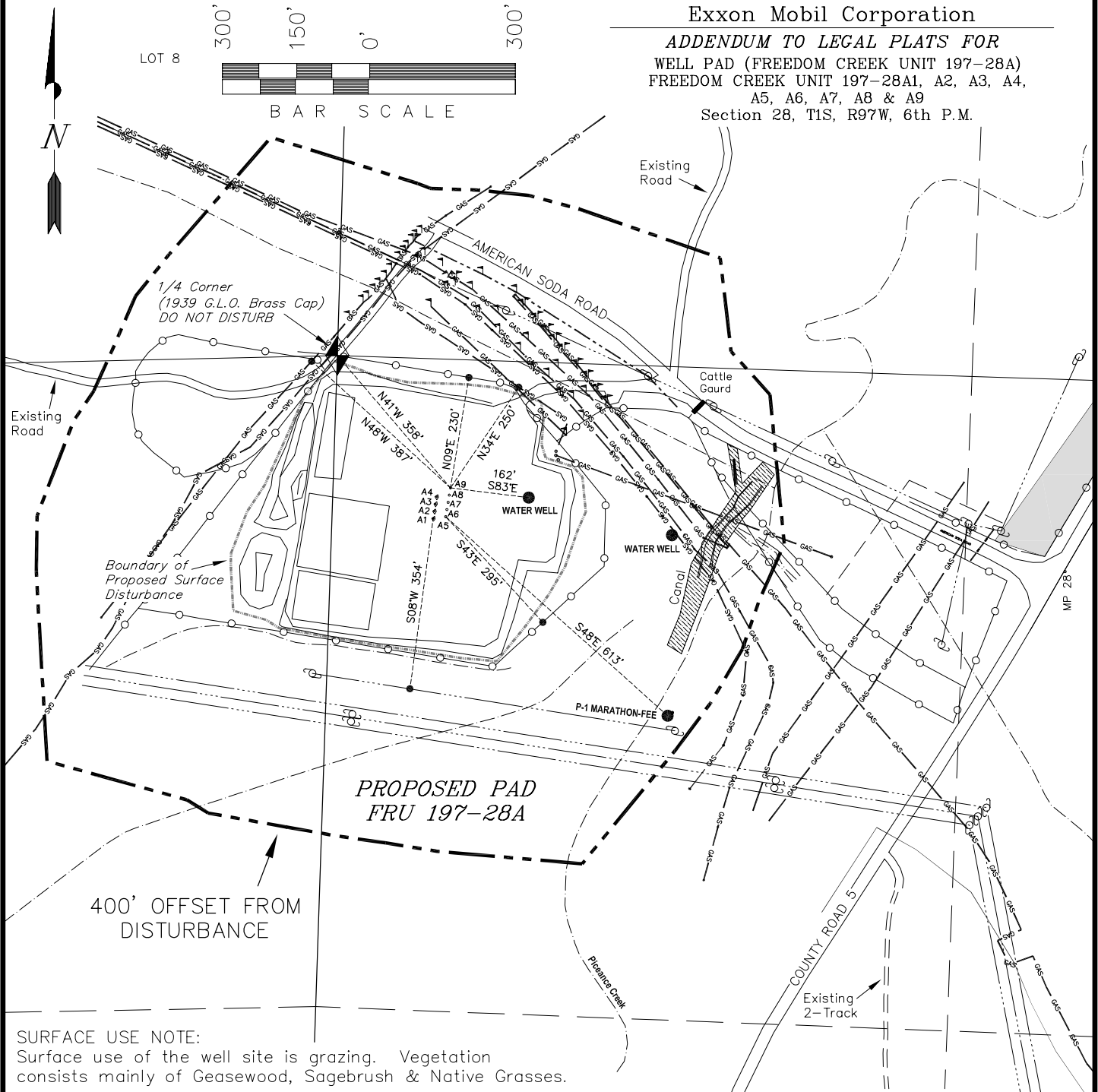


# Exxon Mobil Corporation

ADDENDUM TO LEGAL PLATS FOR  
WELL PAD (FREEDOM CREEK UNIT 197-28A)  
FREEDOM CREEK UNIT 197-28A1, A2, A3, A4,  
A5, A6, A7, A8 & A9  
Section 28, T1S, R97W, 6th P.M.



**SURFACE USE NOTE:**  
Surface use of the well site is grazing. Vegetation consists mainly of Geasewood, Sagebrush & Native Grasses.

## Distances from Well Heads

WELL	BUILDING	ABOVE GROUND UTILITY	PUBLIC ROAD	RAILROAD
A1	S10°W 4228'	S08°W 353.78'	N34°E 517.59'	S32°E 36 Miles
A2	S10°W 4228'	S08°W 368.78'	N34°E 503.96'	S32°E 36 Miles
A3	S10°W 4228'	S08°W 383.78'	N34°E 490.33'	S32°E 36 Miles
A4	S10°W 4228'	S08°W 398.79'	N34°E 476.43'	S32°E 36 Miles
A5	S10°W 4228'	S08°W 361.15'	N34°E 500.34'	S32°E 36 Miles
A6	S10°W 4228'	S08°W 376.16'	N34°E 486.71'	S32°E 36 Miles
A7	S10°W 4228'	S08°W 391.16'	N34°E 473.08'	S32°E 36 Miles
A8	S10°W 4228'	S08°W 406.16'	N34°E 459.45'	S32°E 36 Miles
A9	S10°W 4228'	S08°W 421.17'	N34°E 445.82'	S32°E 36 Miles

## LEGEND

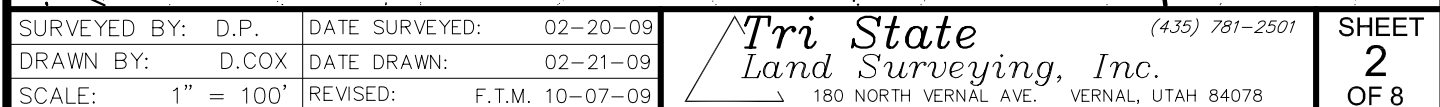
SECTION CORNER	=	◆
FOUND	=	◆
EXISTING POWER POLE	=	⊙
PIPELINE MARKER	=	•
PIN FLAG SHOT	=	▲
FENCE	=	—○—○—
DRAINAGE	=	- - - - -
POWER	=	— · — · —
PHONE	=	- · - · -
GAS	=	— GAS — GAS — GAS —

SURVEYED BY: D.P. SURVEY DATE: 02-20-09  
DRAWN BY: F.T.M. DATE DRAWN: 10-07-09  
SCALE: 1" = 500' REVISED:

**Tri State**  
Land Surveying, Inc.  
180 NORTH VERNAL AVE. VERNAL, UTAH 84078  
(435) 781-2501

SHEET  
1j  
OF 8

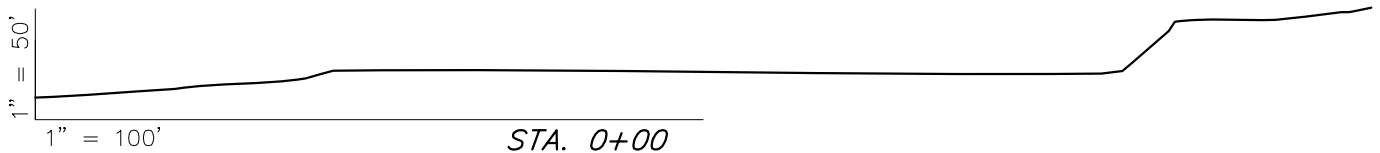
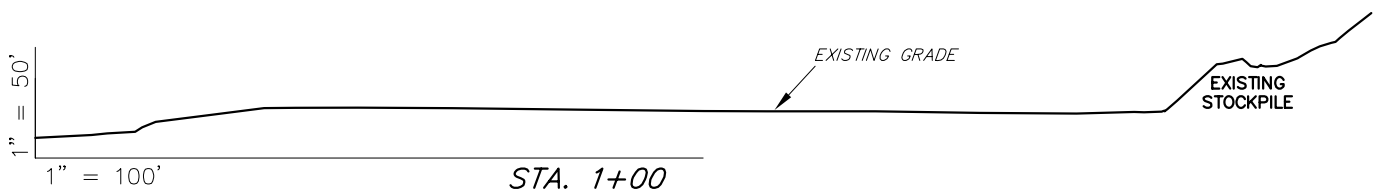
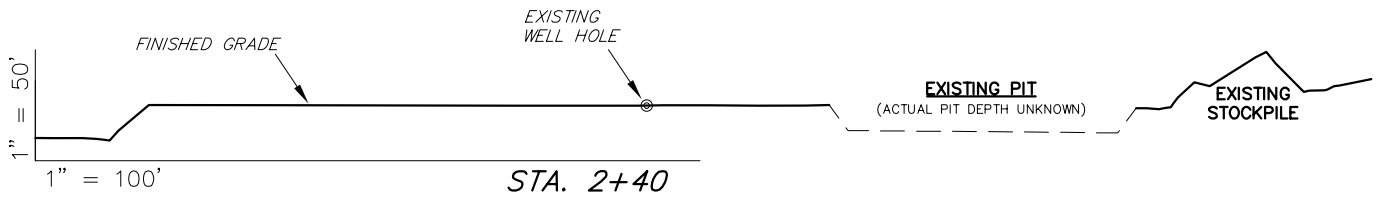
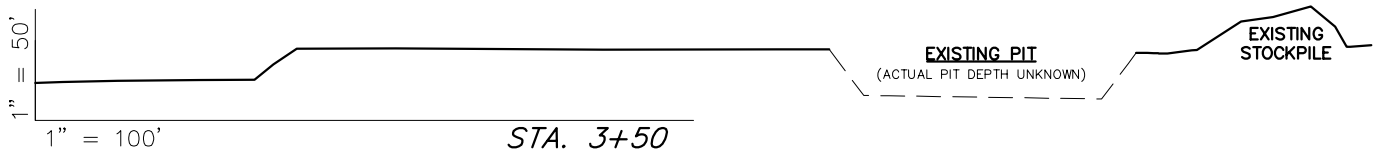
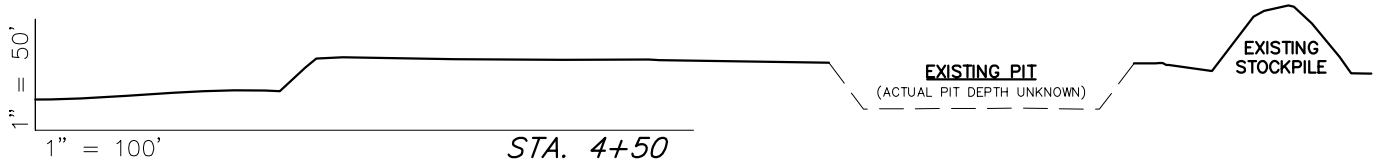
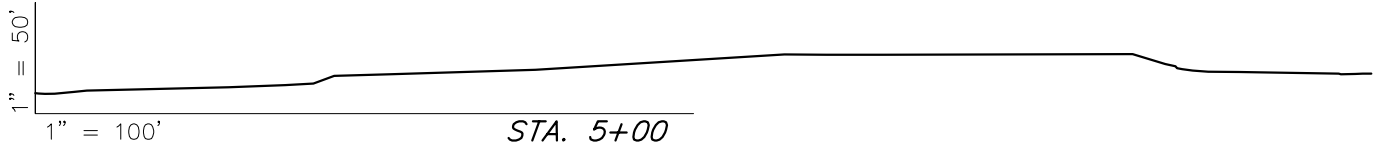
## LOCATION LAYOUT



# EXXON MOBIL CORPORATION

## CROSS SECTIONS

WELL PAD (FREEDOM UNIT 197-28A) AS-BUILT  
FREEDOM UNIT 197-28A1, A2, A3, A4, A5, A6, A7, A8 & A9  
Section 28, T1S, R97W, 6th P.M.



SURVEYED BY: D.P.	DATE SURVEYED: 02-20-09
DRAWN BY: D.COX	DATE DRAWN: 02-21-09
SCALE: 1" = 100'	REVISED: F.T.M. 10-07-09

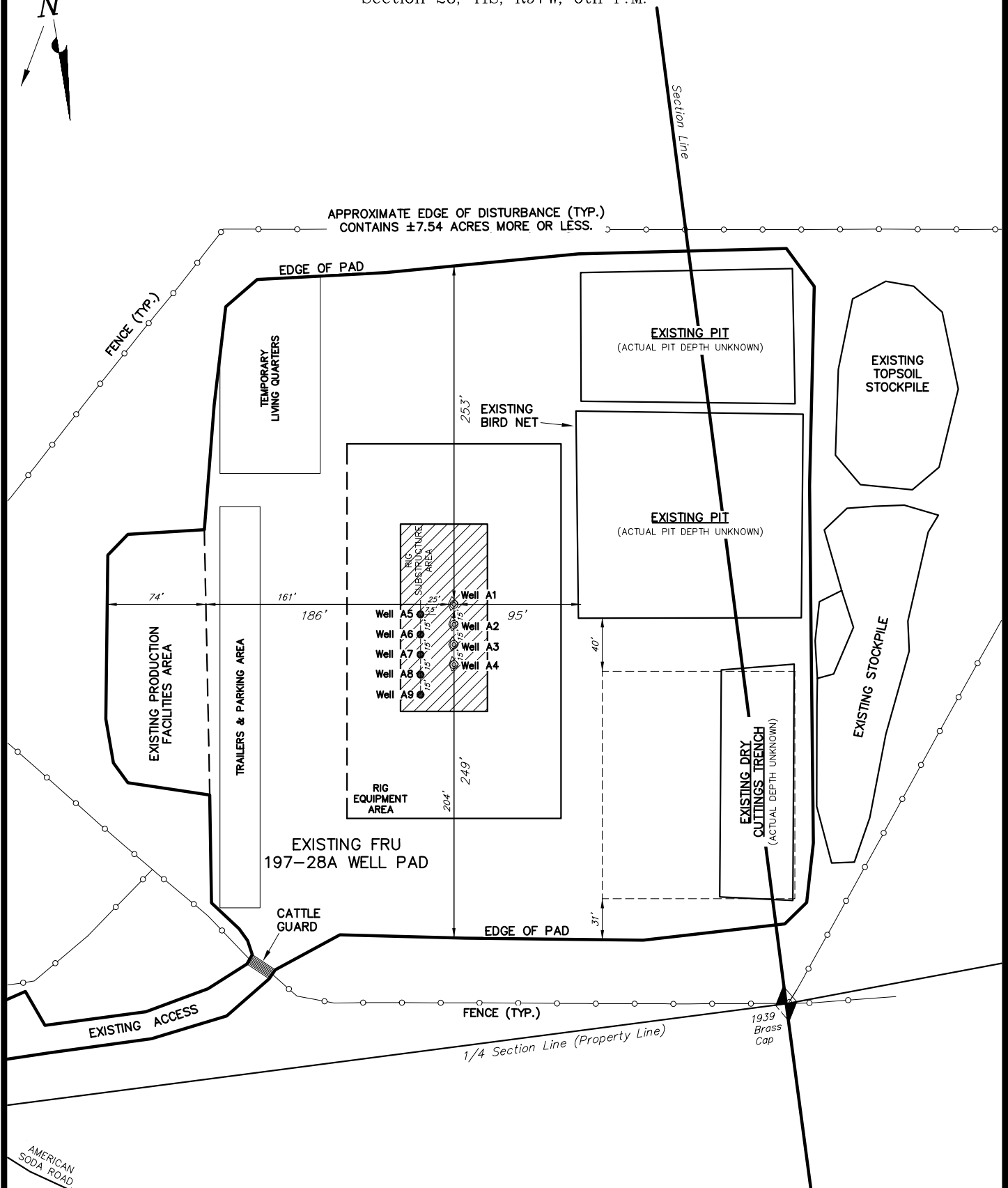
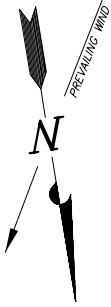
*Tri State*  
Land Surveying, Inc.  
180 NORTH VERNAL AVE. VERNAL, UTAH 84078  
(435) 781-2501

SHEET  
3  
OF 8

# EXXON MOBIL CORPORATION

## TYPICAL RIG LAYOUT

WELL PAD (FREEDOM UNIT 197-28A) AS-BUILT  
FREEDOM UNIT 197-28A1, A2, A3, A4, A5, A6, A7, A8 & A9  
Section 28, T1S, R97W, 6th P.M.



SURVEYED BY: D.P.	DATE SURVEYED: 02-20-09
DRAWN BY: D.COX	DATE DRAWN: 02-21-09
SCALE: 1" = 100'	REVISED: F.T.M. 10-07-09

**Tri State**  
Land Surveying, Inc.  
180 NORTH VERNAL AVE. VERNAL, UTAH 84078  
(435) 781-2501

SHEET  
**4**  
OF 8