

Pioneer Natural Resources

OPERATOR

Nataly Federal 21-18

WELL NAME & NO

2573' FWL AND 145' FNL

FOOTAGES

Sec 18, T 33 S, R 65 W

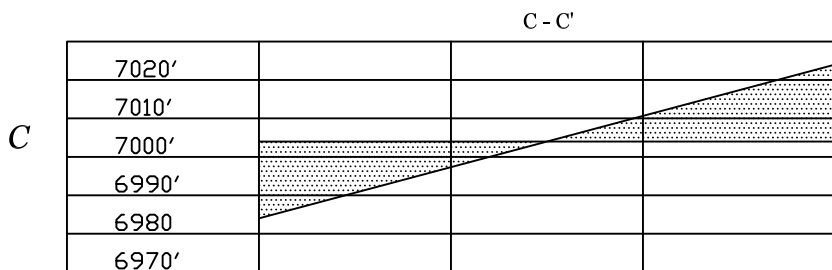
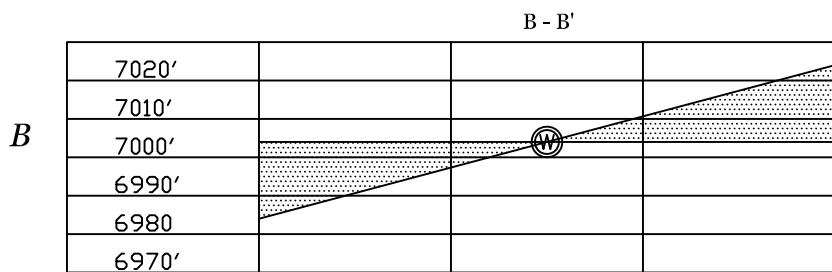
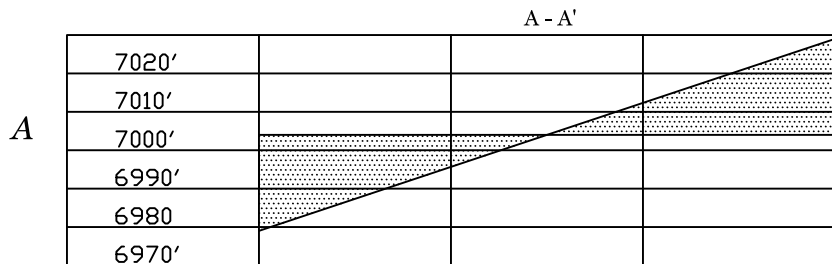
LOCATION

Las Animas County, Colorado

COUNTY & STATE

February 9, 2007

DATE



SCALE:
HORZ: 1" = 50'
VERT: 1" = 50'

SHIELDS SURVEY L^{td}. C^o.
Raton, New Mexico 87740
(505)445-1232