

# LOCATION DRAWING

NE1/4 OF SECTION 28, TOWNSHIP 6 NORTH, RANGE 63 WEST, 6TH P.M.

N1/4 SEC 28

NE SEC 28

NWNE WELL FALLS IN A PASTURE.  
AN OLD FIELD ROAD IS 120' SE.  
AN OLD ENCLOSURE FOR PIPE RISER IS 250' NE.  
AN OLD CONCRETE VAULT FOR AN OLD WELL IS 335' ENE.  
NO OTHER VISIBLE IMPROVEMENTS WITHIN 400'.

NENE

GAS LINE RISER

CONC. VAULT  
(OLD WELL?)

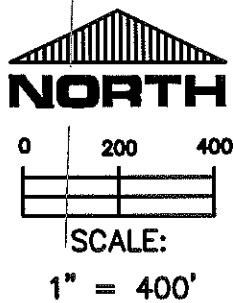
GAS

400' RADIUS




ROAD

SWNE

SENE



## LEGEND

-  = FOUND MONUMENT
-  = PROPOSED WELL
-  = IMPROVEMENTS  
(AS LABELED)

GAS

THIS IS NOT A MONUMENTED BOUNDARY SURVEY, IT IS ONLY A  
DRAWING INTENDED TO DEPICT VISIBLE IMPROVEMENTS AROUND WELL SITE(S).

PREPARED BY:

HORSESHOE SURVEYING, LLC  
PO BOX 150458  
LAKEWOOD, CO 80215  
(720)872-0196

WELL NAME:

WELLS RANCH STATE 28C

DRAWING DATE:

10-17-09

FIELD DATE:

10-15-09

LOCATION:

WELD COUNTY, CO  
NE1/4, SEC. 28, T6N, R63W, 6TH P.M.