










Legend

-  Surface Well Location
-  Permitted Water Well
-  Rivers and Streams NHD
-  PL1NW
-  500 Foot Pad Buffer
-  1000 Foot Pad Buffer
-  sw_5mile_Buffer300
-  sw_5mile_Buffer500
-  sw_5mile_BufferHalfmile

Hydrology Map PL1NW Well Pad

NW 1/4 NW 1/4 of Section 1 T10S, R96W, 6th P.M.
Garfield County, CO

1 inch = 857 feet

0 370 740 1,480 2,220 2,960 Feet



MPallone

