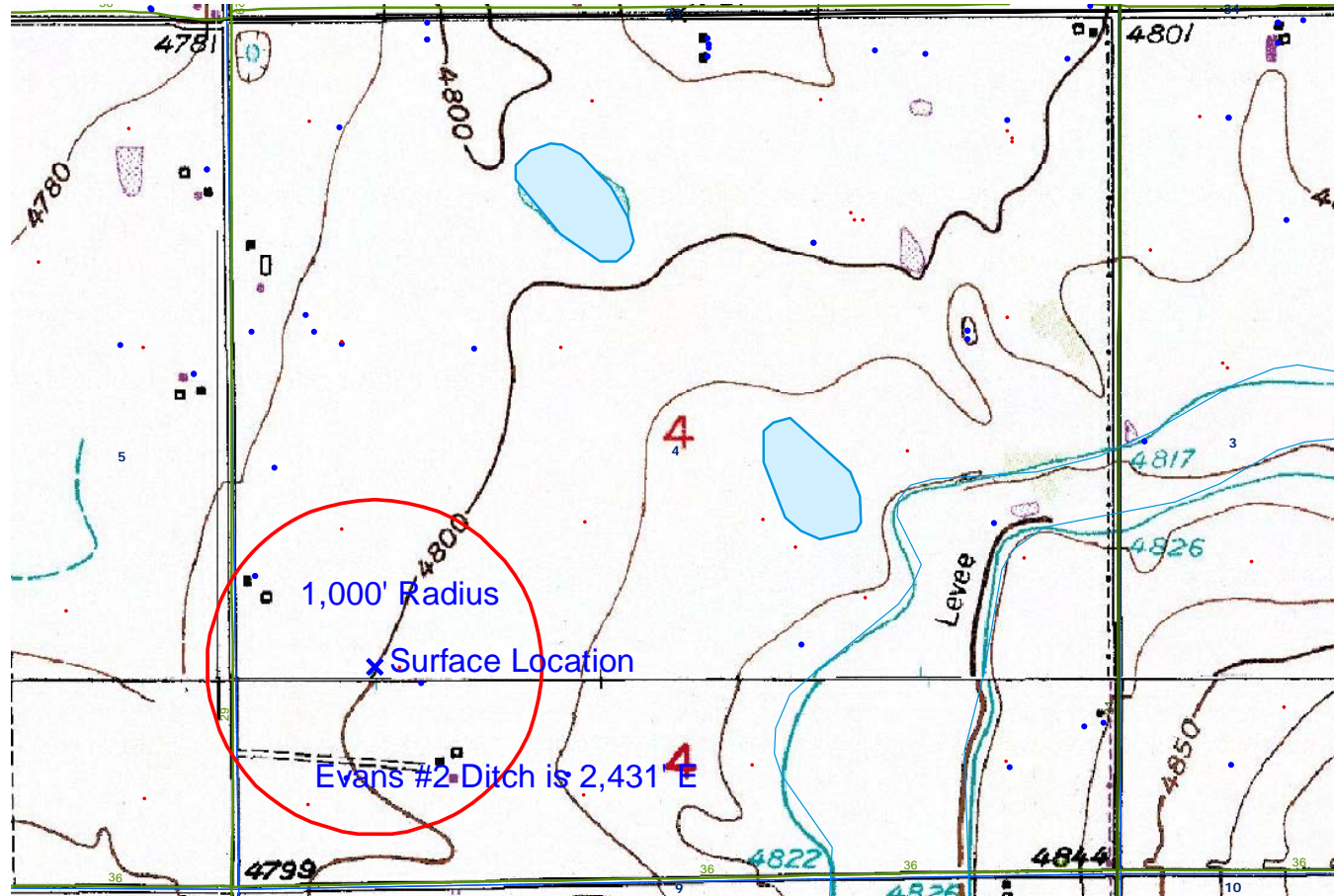


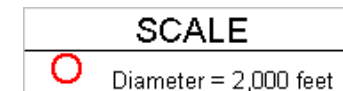
HUNT 35-4

TOPO

HYDROLOGY MAP-A



TOWNSHIP 3 NORTH, RANGE 66 WEST



LEGEND A
WATER RESOURCES
Water Wells
Lakes
Major Rivers
Streams
300-Foot Stream Buffers

LEGEND B
1200-SEARIES WILDLIFE AREAS
RSO Areas
RSO_Osprey_Curren
SWH Areas
State Wildlife Areas

HYDROLOGY MAP-B-



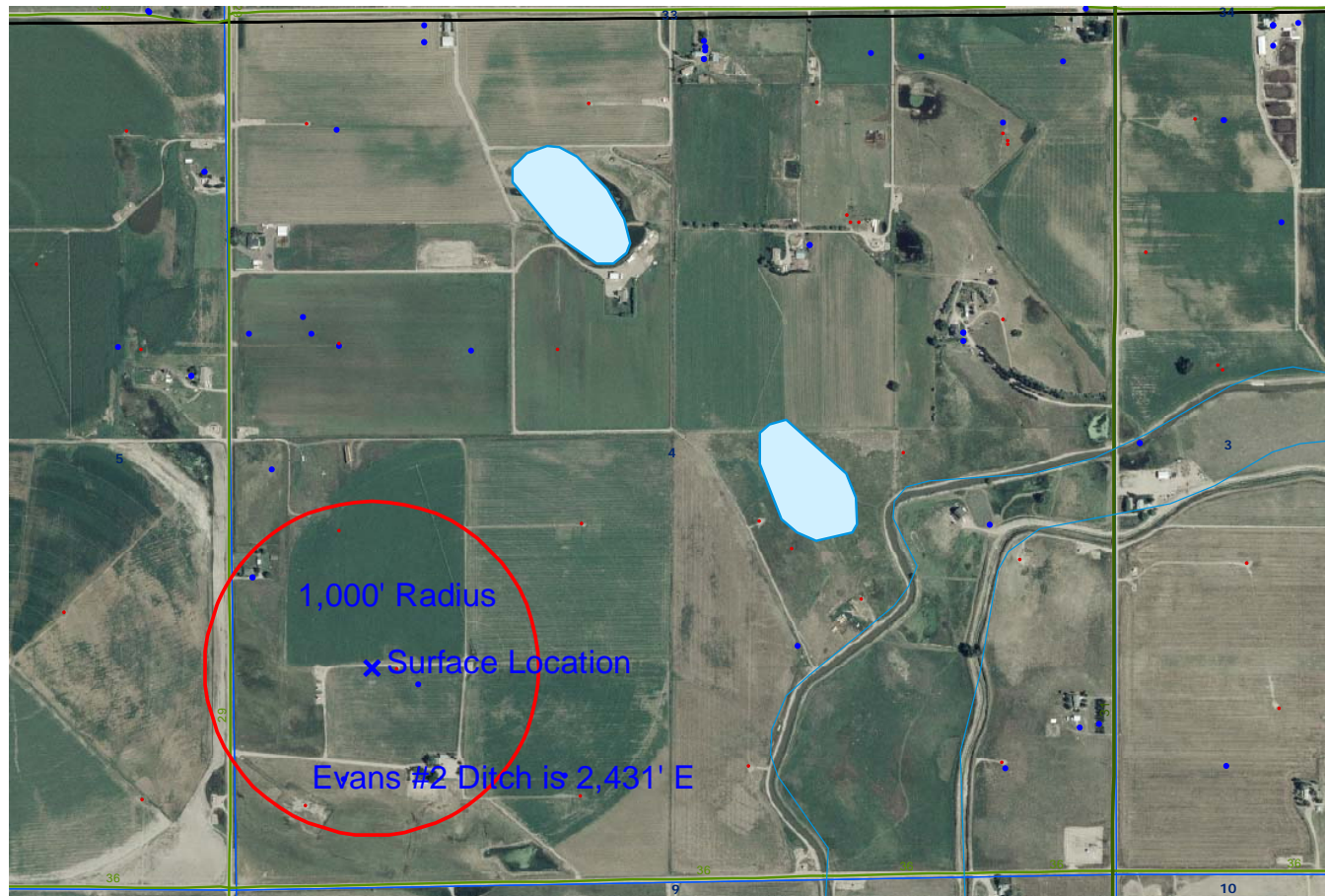
○ Diameter = 2,000 feet

Figure 1. The effect of the number of trials on the number of correct responses.

HUNT 35-4

AERIAL

HYDROLOGY MAP-A



TOWNSHIP 3 NORTH, RANGE 66 WEST

SCALE



Diameter = 2,000 feet

LEGEND A

WATER RESOURCES

- Water Wells
- Lakes
- Major Rivers
- Streams
- 300-Foot Stream Buffers

LEGEND B

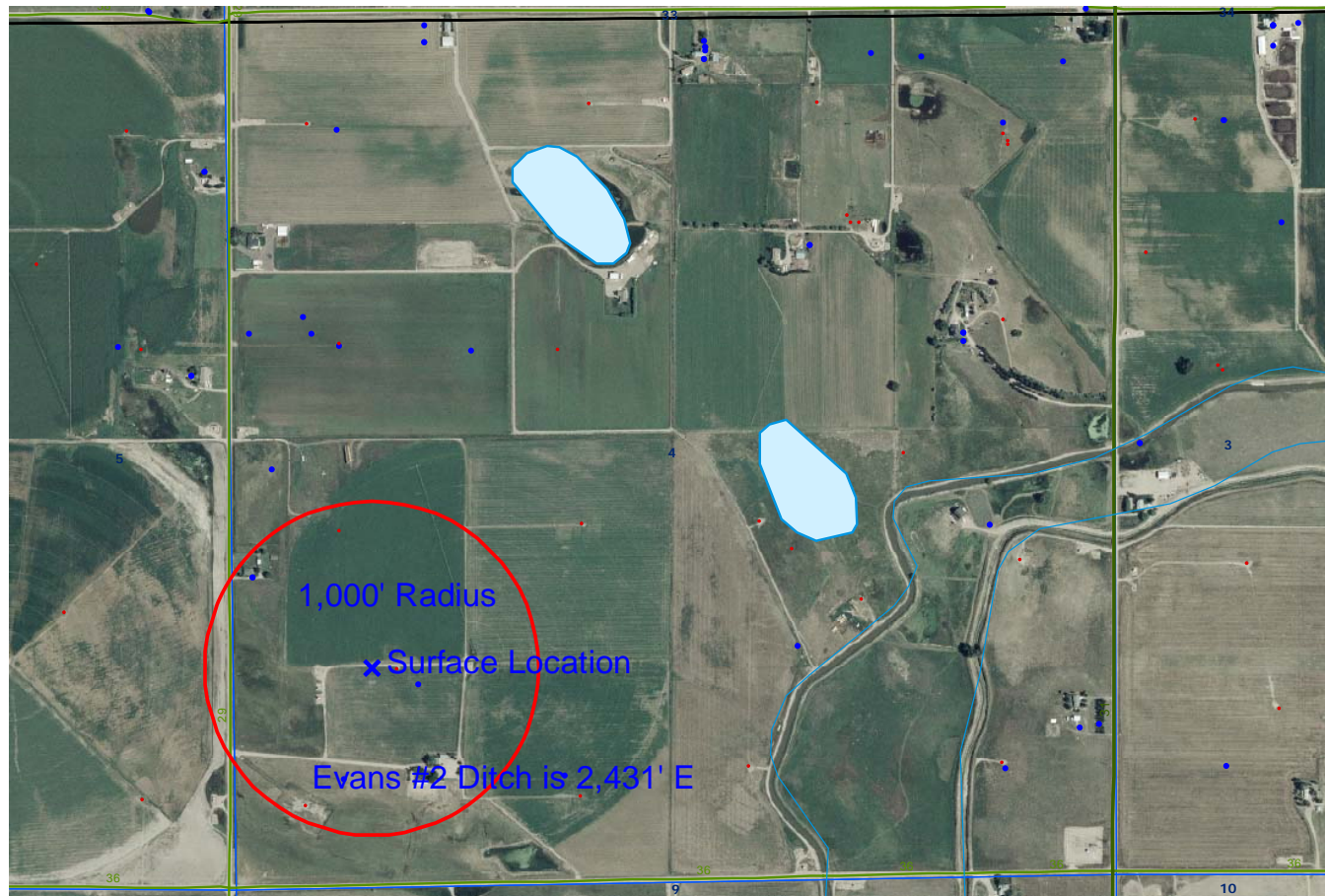
1200-SEARIES WILDLIFE AREAS

- RSO Areas
- RSO_Osprey_Curren
- SWH Areas
- State Wildlife Areas

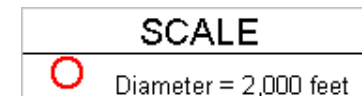
HUNT 35-4










AERIAL

HYDROLOGY MAP-B



TOWNSHIP 3 NORTH, RANGE 66 WEST



LEGEND A	LEGEND B
WATER RESOURCES	1200-SEARIES WILDLIFE AREAS
 Water Wells	 RSO Areas
 Lakes	 RSO_Osprey_Curren
 Major Rivers	 SWH Areas
 Streams	 State Wildlife Areas
 300-Foot Stream Buffers	