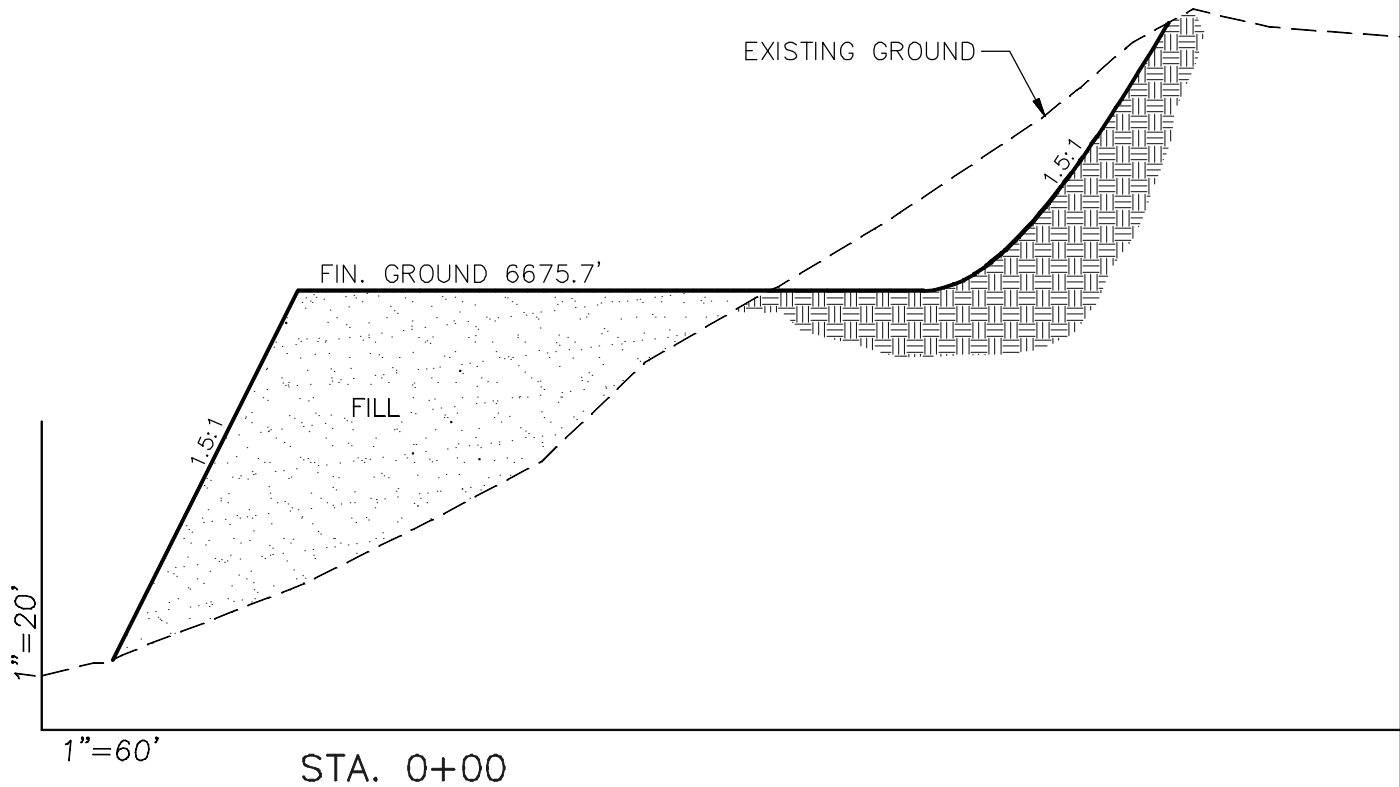
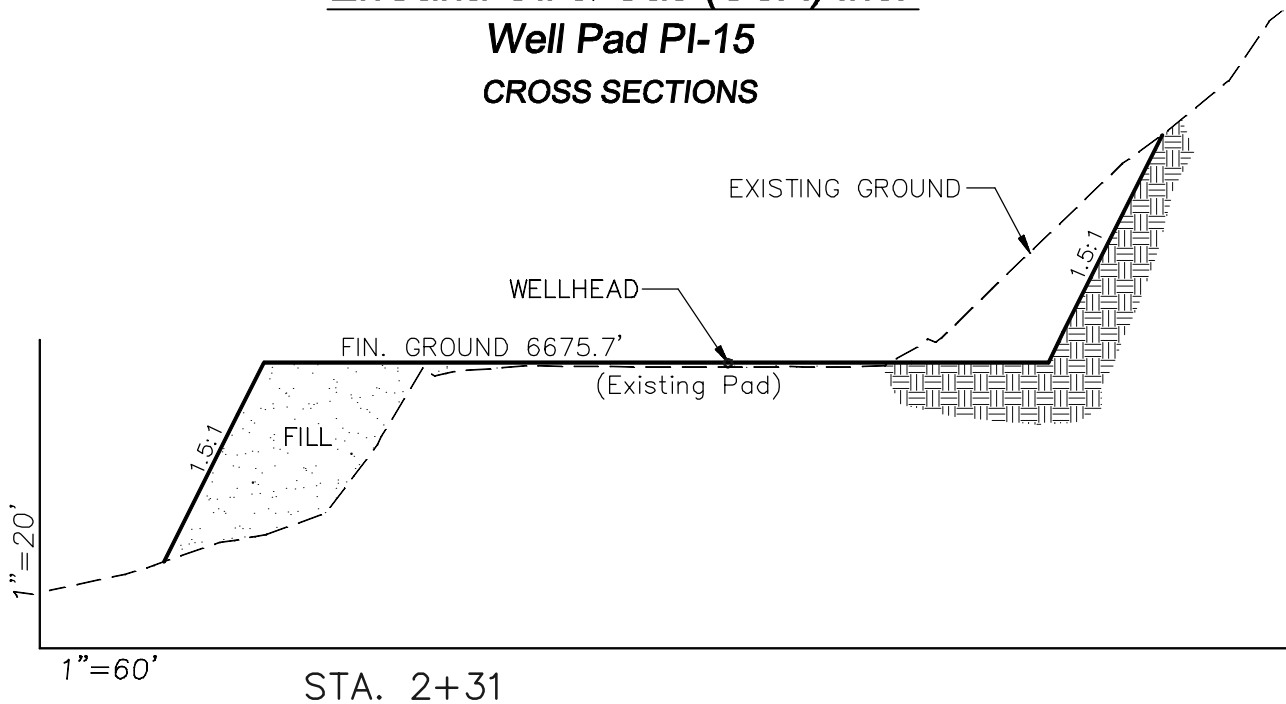


EnCana Oil & Gas (USA) Inc.

Well Pad PI-15

CROSS SECTIONS



SURFACE DISTURBANCE (IN ACRES)

Well Pad	2.5
Side Slopes	1.2
Topsoil & Waste Material	1.76
TOTAL	5.46

NOTE:
ALL CUT AND FILL
SLOPES ARE AT 1.5:1
UNLESS OTHERWISE
NOTED.

EARTHWORK QUANTITIES

(in Cubic Yards w/ 0% shrink/swell)

ITEM	CUT	FILL	6" TOPSOIL	EXCESS
PAD	28890	24069	Topsoil not included in Excavation	4821
PIT	0	0		0
TOTALS	28890	24069	2400	4821



906 Main Street
Evanston, Wyoming 82930
Phone No. (307) 789-4545

Cross Sections

Project No. 07-04-106
Date Drawn: 12/06/07

Scale: As Shown

Date Surveyed: 9/27/07
Latest Revision Date: 11/03/09

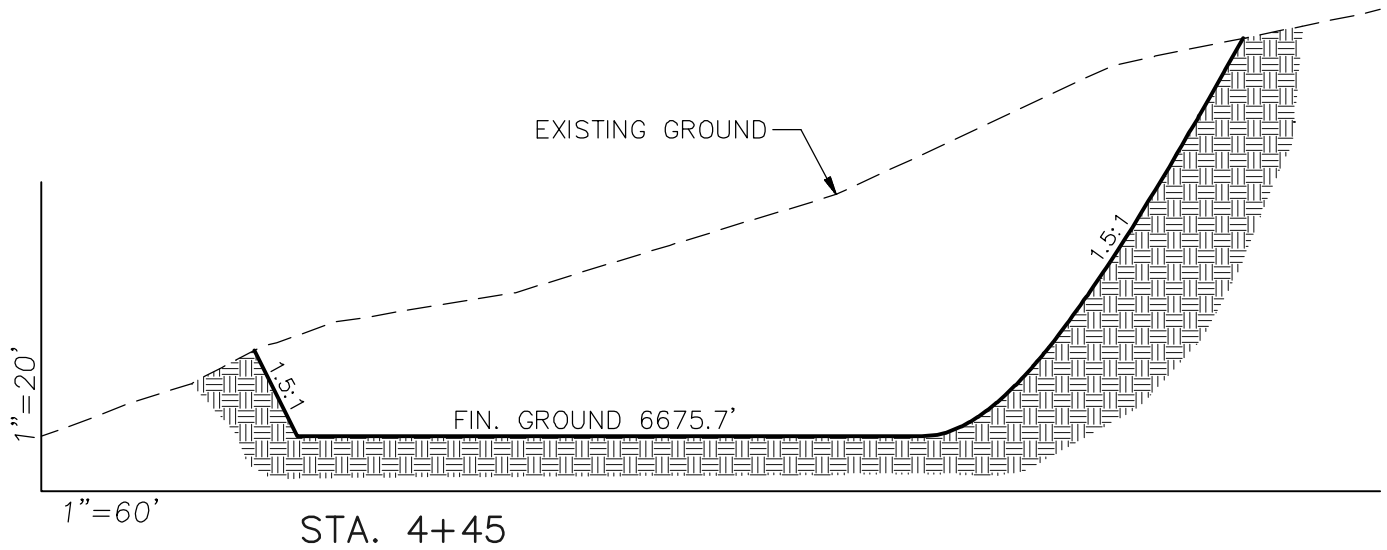
SHEET

4
OF 10

EnCana Oil & Gas (USA) Inc.

Well Pad PI-15

CROSS SECTIONS



SURFACE DISTURBANCE (IN ACRES)

Well Pad	2.5
Side Slopes	1.2
Topsoil & Waste Material	1.76
TOTAL	5.46

NOTE:
ALL CUT AND FILL
SLOPES ARE AT 1.5:1
UNLESS OTHERWISE
NOTED.

EARTHWORK QUANTITIES

(in Cubic Yards w/ 0% shrink/swell)

ITEM	CUT	FILL	6" TOPSOIL	EXCESS
PAD	28890	24069	Topsoil not included in Excavation	4821
PIT	0	0		0
TOTALS	28890	24069	2400	4821



906 Main Street
Evanston, Wyoming 82930
Phone No. (307) 789-4545

Cross Sections

Project No. 07-04-106
Date Drawn: 12/06/07

Scale: As Shown

Date Surveyed: 9/27/07
Latest Revision Date: 11/03/09

SHEET

4a
OF 10