

1625 Broadway  
Suite 2000  
Denver, CO 80202  
  
Tel: 303.228.4000  
Fax: 303.228.4280  
www.nobleenergyinc.com



October 15, 2009

Colorado Oil and Gas Conservation Commission  
The Chancery Building  
1120 Lincoln Street, Suite 801  
Denver, CO 80203

Attn: Mr. David Neslin, Director

RE: **IGO FFARMS J28-20D**  
Codell/Niobrara New Drill  
Township 5 North, Range 66 West, 6th P.M.  
Section 28: SW/4NW/4: 1426' FNL & 1021' FWL (Surface Location)  
Weld County, Colorado

Mr. Neslin:

Noble Energy, Inc. ("NEI") is planning to drill the captioned boundary well in accordance with the provisions of COGCC Rule 318A(e).

NEI's proposed wellbore spacing unit consists of the S/2NW/4 and the N/2SW/4, Section 28, T5N, R66W, creating a 160-acre wellbore spacing unit. NEI is not the only owner within the proposed wellbore spacing unit and as such provided notice to the remaining owner(s) within said proposed spacing unit as required under COGCC Rule 318A(e)(6). Copies of the required notice letter(s) is/are attached. The required twenty (20) day notice period has elapsed absent the receipt by NEI of an objection to said proposal by the owner(s) within the proposed spacing unit for this well.

Also, enclosed are copies of the following documents to assist you in your review and approval of NEI's proposed APD for the captioned well:

- Plat illustrating the proposed wellbore spacing unit and the number of Codell/Niobrara wells located within the 160-acre spacing unit, to be less than eight (8) in accordance with COGCC Rule 318A.f.
- Plat illustrating proposed wellbore spacing unit on existing location plat

Thank you for your attention to the enclosed. NEI respectfully requests that the COGCC review the enclosed information and approve the Application for Permit to Drill the captioned well.

Sincerely,

A handwritten signature in blue ink that reads 'Kate Miller'.

Kate Miller  
Regulatory Analyst  
Noble Energy Inc.

July 31, 2009

**CERTIFIED MAIL  
RETURN RECEIPT REQUESTED**

**ARTICLE # 7008 1830 0003 4248 0936**

Gertrude Weber  
c/o Malvern Farm  
249 Malvern Farm Drive  
Charlottesville, VA 22903

RE: Notice of 318A.e. Well Proposal  
Codell/Niobrara: New Well  
WELL NAME: **Igo Farms J28-20D**  
Township 5 North, Range 66 West  
Section 28: SW/4NW/4 (BHL)  
Weld County, Colorado

Dear Ms. Weber:

Noble Energy, Inc. ("Noble") intends to propose, drill and operate the referenced well pursuant to paragraph 6 of Rule 318A.e., Order 1R-100 of the Colorado Oil and Gas Conservation Commission ("COGCC"). Attached for your information is a plat representing this proposal.

Additional information for this well:

- (1) **Wellbore Spacing Unit (Single Section, T, R)**  
The wellbore spacing unit will be comprised of the S/2NW/4 and N/2SW/4 of Section 28, in T5N, R66W, 6<sup>th</sup> P.M. as depicted on the enclosed plat. The working interests attributable to the Codell/Niobrara formation(s) in the contributing 40 acre quarter-quarter sections will be utilized to determine the interests of the parties in the proposed 160 acre spacing unit for this well. It appears that you own a working interest in the proposed wellbore spacing unit for this well.
- (2) **Target Formations**  
This well will be drilled to a total depth to sufficiently test the Codell/Niobrara Formation(s).
- (3) **Surface and Bottomhole Locations**  
SHL: 1426' FNL, 1021' FWL, Section 28, T5N, R66W, 6<sup>th</sup> P.M  
BHL: 2560' FNL, 1320' FWL, Section 28, T5N, R66W, 6<sup>th</sup> P.M
- (4) **Anticipated Spud Date**  
2nd Quarter, 2010

(5) **Request for Title Information**

In order to facilitate the rendering of a full title opinion, please provide copies of any title opinions, updates and JIB/Rev deck materials for the referenced spacing unit in your possession to Noble.

Pursuant to the aforementioned rule, you have twenty (20) days from your receipt of this notice to object to this proposal. In the event you do not respond to this notice or enter an objection within the established time period, the proposed 160 acre spacing unit set forth herein shall be established. **However, should you have no objection to this proposal, please so indicate by signing in the space provided below and returning to Noble as soon as possible.** Your cooperation in this matter is greatly appreciated so that Noble may timely continue the permitting process for this well.

A formal well proposal, including Noble's proposed AFE and JOA will be forthcoming under separate cover.

Thank you for your timely consideration and response to this proposal. Please feel free to contact me @ (303) 228-4352 should you have any questions.

Very truly yours,

**NOBLE ENERGY, INC.**



Casey M. Kimble  
Land Negotiator

CK:jkb

Enclosures

Pursuant to paragraph 6 of Rule 318A.e., Order 1R-100 of the Colorado Oil and Gas Conservation Commission, the undersigned has received notice from Noble Energy, Inc. ("Noble") of its intention to drill and operate the Igo Farms J 28-20D well in Section 28, T5N, R66W, Weld County, Colorado and the undersigned hereby waives the twenty (20) day notice requirement as provided by said rule.

**Gertrude Weber**

By: \_\_\_\_\_

Date: \_\_\_\_\_

August 3, 2009

**CERTIFIED MAIL  
RETURN RECEIPT REQUESTED**

**ARTICLE #7008 1830 0003 4248 0929**

Johnie M. Ouzts  
88 River Park Lane  
Carbondale, CO 81623

RE: Notice of 318A.e. Well Proposal  
Codell/Niobrara: New Well  
**WELL NAME: Igo Farms J28-20D**  
Township 5 North, Range 66 West  
Section 28: SW/4NW/4 (BHL)  
Weld County, Colorado

Dear Mr. Ouzts:

Noble Energy, Inc. ("Noble") intends to propose, drill and operate the referenced well pursuant to paragraph 6 of Rule 318A.e., Order 1R-100 of the Colorado Oil and Gas Conservation Commission ("COGCC"). Attached for your information is a plat representing this proposal.

Additional information for this well:

(1) **Wellbore Spacing Unit**

The wellbore spacing unit will be comprised of the S/2NW/4 and N/2SW/4 of Section 28, in T5N, R66W, 6<sup>th</sup> P.M. as depicted on the enclosed plat. The working interests attributable to the Codell/Niobrara formation(s) in the contributing 40 acre quarter-quarter sections will be utilized to determine the interests of the parties in the proposed 160 acre spacing unit for this well. It appears that you own a working interest in the proposed wellbore spacing unit for this well.

(2) **Target Formations**

This well will be drilled to a total depth to sufficiently test the Codell/Niobrara Formation(s).

(3) **Surface and Bottomhole Locations**

SHL: 1426' FNL, 1021' FWL, Section 28, T5N, R66W, 6<sup>th</sup> P.M.  
BHL: 2560' FNL, 1320' FWL, Section 28, T5N, R66W, 6<sup>th</sup> P.M.

(4) **Anticipated Spud Date**

2nd Quarter, 2010

(5) **Request for Title Information**

In order to facilitate the rendering of a full title opinion, please provide copies of any title opinions, updates and JIB/Rev deck materials for the referenced spacing unit in your possession to Noble.


Pursuant to the aforementioned rule, you have twenty (20) days from your receipt of this notice to object to this proposal. In the event you do not respond to this notice or enter an objection within the established time period, the proposed 160 acre spacing unit set forth herein shall be established. **However, should you have no objection to this proposal, please so indicate by signing in the space provided below and returning to Noble as soon as possible.** Your cooperation in this matter is greatly appreciated so that Noble may timely continue the permitting process for this well.

A formal well proposal, including Noble's proposed AFE and JOA will be forthcoming under separate cover.

Thank you for your timely consideration and response to this proposal. Please feel free to contact me @ (303) 228-4352 should you have any questions.

Very truly yours,

**NOBLE ENERGY, INC.**



Casey M. Kimble  
Land Negotiator

CK:jkb

Enclosures

Pursuant to paragraph 6 of Rule 318A.e., Order 1R-100 of the Colorado Oil and Gas Conservation Commission, the undersigned has received notice from Noble Energy, Inc. ("Noble") of its intention to drill and operate the Igo Farms J 28-20D well in Section 28, T5N, R66W, Weld County, Colorado and the undersigned hereby waives the twenty (20) day notice requirement as provided by said rule.

**Johnie M. Ouzts**

By: \_\_\_\_\_

Date: \_\_\_\_\_



August 3, 2009

**CERTIFIED MAIL  
RETURN RECEIPT REQUESTED**

**ARTICLE # 7008 1830 0003 4248 0905**

Max C. Chapman, Jr.  
Gardner Capital Mgmt.  
575 Madison Ave., 10th Floor  
New York, NY 10022-2511

RE: Notice of 318A.e. Well Proposal  
Codell/Niobrara: New Well  
WELL NAME: **Igo Farms J28-20D**  
Township 5 North, Range 66 West  
Section 28: SW/4NW/4 (BHL)  
Weld County, Colorado

Dear Mr. Chapman:

Noble Energy, Inc. ("Noble") intends to propose, drill and operate the referenced well pursuant to paragraph 6 of Rule 318A.e., Order 1R-100 of the Colorado Oil and Gas Conservation Commission ("COGCC"). Attached for your information is a plat representing this proposal.

Additional information for this well:

(1) **Wellbore Spacing Unit**

The wellbore spacing unit will be comprised of the S/2NW/4 and N/2SW/4 of Section 28, in T5N, R66W, 6<sup>th</sup> P.M. as depicted on the enclosed plat. The working interests attributable to the Codell/Niobrara formation(s) in the contributing 40 acre quarter-quarter sections will be utilized to determine the interests of the parties in the proposed 160 acre spacing unit for this well. It appears that you own a working interest in the proposed wellbore spacing unit for this well.

(2) **Target Formations**

This well will be drilled to a total depth to sufficiently test the Codell/Niobrara Formation(s).

(3) **Surface and Bottomhole Locations**

SHL: 1426' FNL, 1021' FWL, Section 28, T5N, R66W, 6<sup>th</sup> P.M.  
BHL: 2560' FNL, 1320' FWL, Section 28, T5N, R66W, 6<sup>th</sup> P.M.

(4) **Anticipated Spud Date**

2nd Quarter, 2010

(5) **Request for Title Information**

In order to facilitate the rendering of a full title opinion, please provide copies of any title opinions, updates and JIB/Rev deck materials for the referenced spacing unit in your possession to Noble.


Pursuant to the aforementioned rule, you have twenty (20) days from your receipt of this notice to object to this proposal. In the event you do not respond to this notice or enter an objection within the established time period, the proposed 160 acre spacing unit set forth herein shall be established. **However, should you have no objection to this proposal, please so indicate by signing in the space provided below and returning to Noble as soon as possible.** Your cooperation in this matter is greatly appreciated so that Noble may timely continue the permitting process for this well.

A formal well proposal, including Noble's proposed AFE and JOA will be forthcoming under separate cover.

Thank you for your timely consideration and response to this proposal. Please feel free to contact me @ (303) 228-4352 should you have any questions.

Very truly yours,

**NOBLE ENERGY, INC.**



Casey M. Kimble  
Land Negotiator

CK:jkb

Enclosures

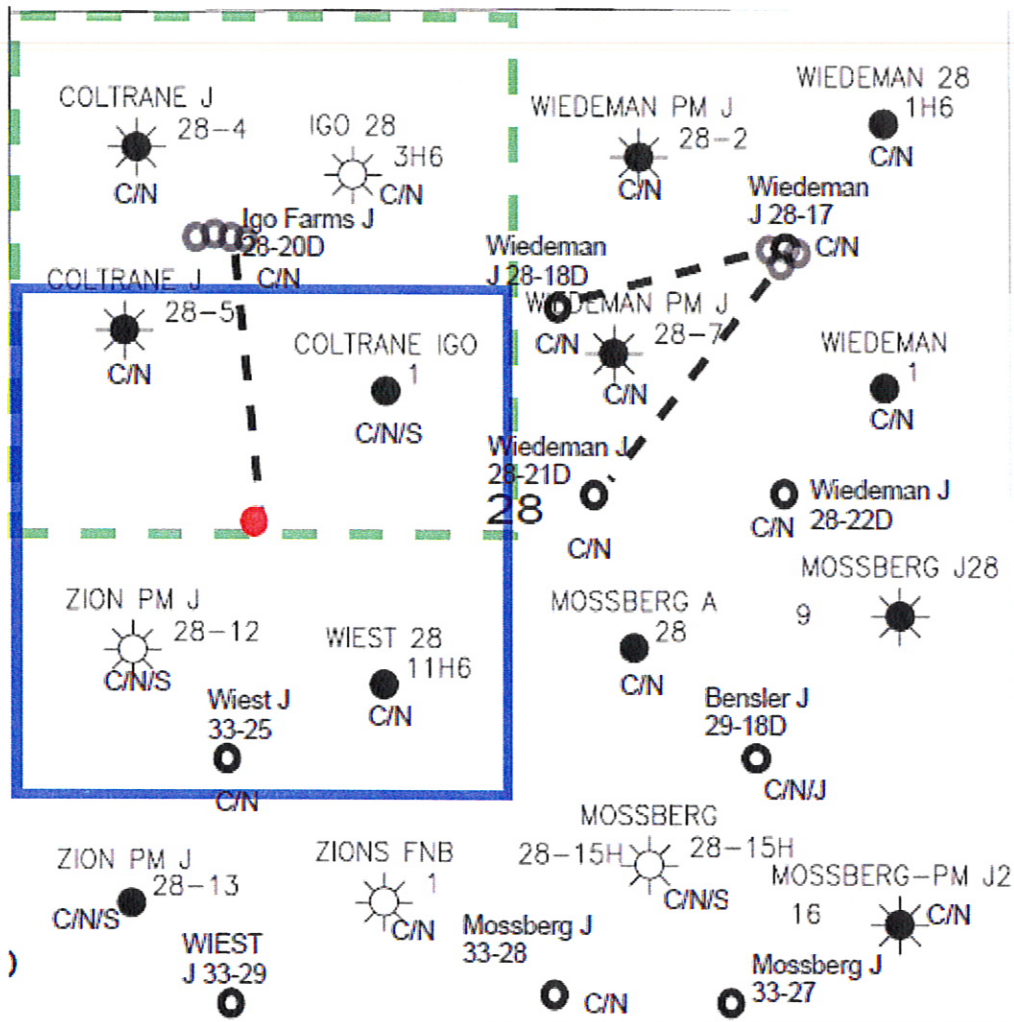
**Pursuant to paragraph 6 of Rule 318A.e., Order 1R-100 of the Colorado Oil and Gas Conservation Commission, the undersigned has received notice from Noble Energy, Inc. ("Noble") of its intention to drill and operate the Igo Farms J 28-20D well in Section 28, T5N, R66W, Weld County, Colorado and the undersigned hereby waives the twenty (20) day notice requirement as provided by said rule.**

**Max C. Chapman, Jr.**

By: \_\_\_\_\_

Date: \_\_\_\_\_

**Igo Farms J28-20D**  
**SWNW, Sec 28, T5N, R66W**



**LEGEND**



Proposed 160 acre Spacing Unit



Bottom Hole Located SWNW, Sec 28, T5N, R66W

The governmental  $\frac{1}{4}$  Section has less than 8 bottom hole wells producing from the Codell, Niobrara, & J-Sand Formations.

**PROPOSED 318Ae SPACING UNIT**



# PROPOSED 318Ae SPACING UNIT

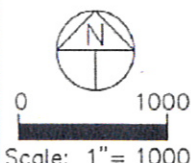
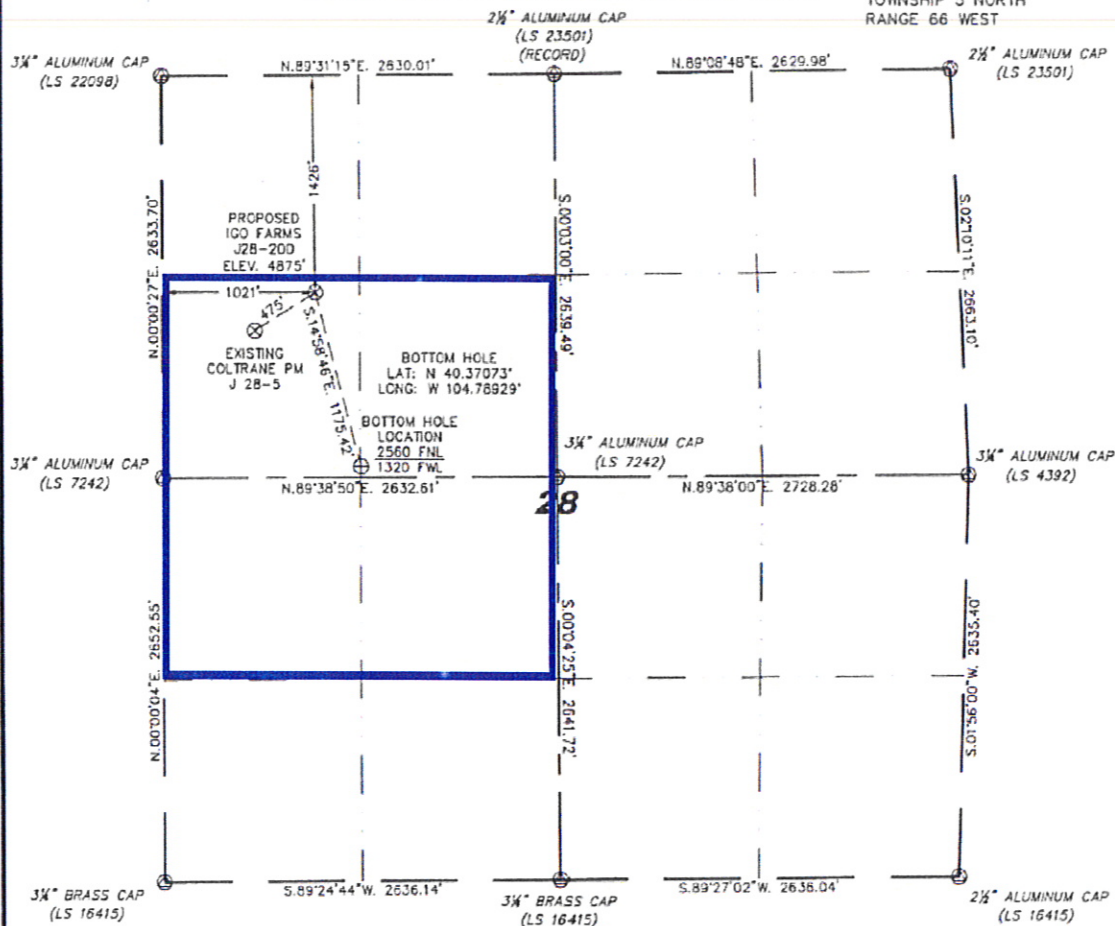
Stell Surveying Services, LLC

1102 West 19th Street P.O. BOX 2073

Cheyenne, Wyoming 82009

## WELL LOCATION CERTIFICATE THIS MAP DOES NOT REPRESENT A BOUNDARY SURVEY

SECTION 28  
TOWNSHIP 5 NORTH  
RANGE 66 WEST



Scale: 1" = 1000'

IN ACCORDANCE WITH A REQUEST FROM JACK FINCHAM - NOBLE ENERGY INC. STELL SURVEYING SERVICES, LLC HAS DETERMINED THE LOCATION OF THE 100 FARMS J2B-200 WELL TO BE 1426' FNL, 1021' FNL, AS MEASURED AT NINETY (90) DEGREES FROM THE SECTION LINES, SECTION 28, TOWNSHIP 5 NORTH, RANGE 66 WEST, 6TH PRINCIPLE MERIDIAN, WELD COUNTY, COLORADO.

I HEREBY CERTIFY THAT THIS WELL LOCATION CERTIFICATE WAS PREPARED BY ME, OR UNDER MY DIRECT SUPERVISION, THAT THE FIELD WORK WAS COMPLETED ON 02/11/2009, FOR AND ON BEHALF OF NOBLE ENERGY INC, THAT IT IS NOT A LAND SURVEY PLAT OR AN IMPROVEMENT SURVEY PLAT, AND THAT IT IS NOT TO BE RELIED UPON FOR ESTABLISHMENT OF FENCE, BUILDING, OR OTHER FUTURE IMPROVEMENT LINES.

### NOTES:

- 1) BASIS OF BEARINGS FOR THIS MAP ARE BASED UPON GPS OBSERVATIONS MADE ON 07/03/2007 BETWEEN MONUMENTS LOCATED AT THE SOUTHEAST SECTION CORNER AND THE NORTHEAST SECTION CORNER OF SAID SECTION AND WITH ALL BEARINGS SHOWN HEREON RELATIVE THERETO.
- 2) ELEVATIONS ARE BASED UPON NGS OPUS SOLUTION NAVD 83 DATUM.
- 3) THE NEAREST EXISTING WELL IS: COLTRANE PM J 2B-5, 475' SOUTHWEST.
- 4) SEE VISIBLE IMPROVEMENTS EXHIBIT FOR ALL IMPROVEMENTS WITHIN 400'.
- 5) THE LOCATION FALLS IN IRRIGATED CROP LAND.

LATITUDE & LONGITUDE (NAD 83 SURFACE HOLE):  
LATITUDE: N 40.37384°  
LONGITUDE: W 104.79033°  
PDCP: 2.3  
QUARTER-QUARTER: SW/4NW/4  
NEAREST PROPERTY LINE: 101' TO THE SOUTH


### LEGEND

- ① FOUND SURVEY MONUMENT PER MONUMENT RECORD - EXCEPTIONS NOTED.
- (C) CALCULATED DIMENSION

David C. Holmes  
Professional Land Surveyor Registration No. 32828  
State of Colorado

JOB # 07085

Completed 05/07/2009



NOTICE: According to Colorado law you MUST commence any legal action based upon any defect in this WLC within three years after you first discover such defect. In no event may any action based upon any defect in this WLC be commenced more than ten years from the said date of the certification shown hereon.