

1625 Broadway
Suite 2000
Denver, CO 80202

Tel: 303.228.4000
Fax: 303.228.4280
www.nobleenergyinc.com



October 8, 2009

Colorado Oil and Gas Conservation Commission
The Chancery Building
1120 Lincoln Street, Suite 801
Denver, CO 80203

Attn: Mr. David Neslin, Director

RE: **Sauer G04-29D**
Codell/Niobrara: New Drill
Township 4 North, Range 65 West, 6th P.M.
Section 33: SESW: 805' FSL & 2020' FWL (Surface Location)
Weld County, Colorado

Mr. Neslin:

Noble Energy, Inc. ("NEI") is planning to drill the captioned boundary well in accordance with the provisions of COGCC Rule 318A(e).

NEI's proposed wellbore spacing unit consists of the S/2SW/4 of Section 33 in T5N, R65W, 6th P.M. and the N/2NW/4 of Section 4 in T4N, R65W, 6th P.M., creating a 160-acre wellbore spacing unit. NEI is not the only owner within the proposed wellbore spacing unit and as such provided notice to the remaining owner(s) within said proposed spacing unit as required under COGCC Rule 318A(e)(6). Copies of the required notice letter(s) is/are attached. The required twenty (20) day notice period has elapsed absent the receipt by NEI of an objection to said proposal by the owner(s) within the proposed spacing unit for this well.

Also, enclosed are copies of the following documents to assist you in your review and approval of NEI's proposed APD for the captioned well:

- Plat illustrating the proposed wellbore spacing unit and number of Codell/Niobrara/J Sand wells located within the existing 160-acre governmental quarter section to be less than eight (8) in accordance with COGCC Rule 318A.f.
- Plat illustrating proposed wellbore spacing unit on existing location plat

Thank you for your attention to the enclosed. NEI respectfully requests that the COGCC review the enclosed information and approve the Application for Permit to Drill the captioned well.

Sincerely,

A handwritten signature in blue ink that reads 'Mari Clark'.

Mari Clark
Regulatory Analyst II
Noble Energy Inc.

AUG 20 2009

August 18, 2009

**CERTIFIED MAIL
RETURN RECEIPT REQUESTED**

ARTICLE # 7008 1830 0003 4247 8551

Colorado Energy Minerals
P.O. Box 899
Denver, CO 80201

RE: Notice of 318A.e. Well Proposal
Codell/Niobrara: New Well
WELL NAME: **Sauer G04-29D**
Township 4 North, Range 65 West
Section 4: NE/4NW/4 (BHL)
Weld County, Colorado

Dear Working Interest Owner:

Noble Energy, Inc. ("Noble") intends to propose, drill and operate the referenced well pursuant to paragraph 6 of Rule 318A.e., Order 1R-100 of the Colorado Oil and Gas Conservation Commission ("COGCC"). Attached for your information is a plat representing this proposal.

Additional information for this well:

(1) **Wellbore Spacing Unit**

The wellbore spacing unit will be comprised of the S/2SW/4 of Section 33, in T5N, R65W, 6th P.M. and the N/2NW/4 of Section 4, as depicted on the enclosed plat. The working interests attributable to the Codell/Niobrara formation(s) in the contributing 40 acre quarter-quarter sections will be utilized to determine the interests of the parties in the proposed 160 acre spacing unit for this well. It appears that you own a working interest in the proposed wellbore spacing unit for this well.

(2) **Target Formations**

This well will be drilled to a total depth to sufficiently test the Codell/Niobrara Formation(s).

(3) **Surface and Bottomhole Locations**

SHL: 805' FSL, 2020' FWL, Section 33, T5N, R65W, 6th P.M.
BHL: 75' FNL, 1404' FWL, Section 04, T4N, R65W, 6th P.M.

(4) **Anticipated Spud Date**

4th Quarter, 2009

(5) **Request for Title Information**

In order to facilitate the rendering of a full title opinion, please provide copies of any title opinions, updates and JIB/Rev deck materials for the referenced spacing unit in your possession to Noble.

Pursuant to the aforementioned rule, you have twenty (20) days from your receipt of this notice to object to this proposal. In the event you do not respond to this notice or enter an objection within the established time period, the proposed 160 acre spacing unit set forth herein shall be established. **However, should you have no objection to this proposal, please so indicate by signing in the space provided below and returning to Noble as soon as possible.** Your cooperation in this matter is greatly appreciated so that Noble may timely continue the permitting process for this well.

A formal well proposal, including Noble's proposed AFE and JOA will be forthcoming under separate cover.

Thank you for your timely consideration and response to this proposal. Please feel free to contact me @ (303) 228-4233 should you have any questions.

Very truly yours,

NOBLE ENERGY INC.



Angela Mallon
Land Negotiator

AM:jkb

Enclosures

COLORADO ENERGY MINERALS:

Pursuant to paragraph 6 of Rule 318A.e., Order 1R-100 of the Colorado Oil and Gas Conservation Commission, the undersigned has received notice from Noble Energy, Inc. ("Noble") of its intention to drill and operate the Sauer G04-29D well in Section 4, T4N, R65W, Weld County, Colorado and the undersigned hereby waives the twenty (20) day notice requirement as provided by said rule.

By: 

Printed Name: James P. Murphy

Date: 8/24/09

August 18, 2009

**CERTIFIED MAIL
RETURN RECEIPT REQUESTED**

ARTICLE # 7008 1830 0003 4247 8537

Petro-Canada Resources (USA) Inc.
Attn: Mari Gillman
999 18th Street, Suite 600
Denver, CO 80202

RE: Notice of 318A.e. Well Proposal
Codell/Niobrara: New Well
WELL NAME: **Sauer G04-29D**
Township 4 North, Range 65 West
Section 4: NE/4NW/4 (BHL)
Weld County, Colorado

Dear Ms. Gillman:

Noble Energy, Inc. ("Noble") intends to propose, drill and operate the referenced well pursuant to paragraph 6 of Rule 318A.e., Order 1R-100 of the Colorado Oil and Gas Conservation Commission ("COGCC"). Attached for your information is a plat representing this proposal.

Additional information for this well:

(1) **Wellbore Spacing Unit**

The wellbore spacing unit will be comprised of the S/2SW/4 of Section 33, in T5N, R65W, 6th P.M. and the N/2NW/4 of Section 4, as depicted on the enclosed plat. The working interests attributable to the Codell/Niobrara formation(s) in the contributing 40 acre quarter-quarter sections will be utilized to determine the interests of the parties in the proposed 160 acre spacing unit for this well. It appears that you own a working interest in the proposed wellbore spacing unit for this well.

(2) **Target Formations**

This well will be drilled to a total depth to sufficiently test the Codell/Niobrara Formation(s).

(3) **Surface and Bottomhole Locations**

SHL: 805' FSL, 2020' FWL, Section 33, T5N, R65W, 6th P.M.
BHL: 75' FNL, 1404' FWL, Section 04, T4N, R65W, 6th P.M.

(4) **Anticipated Spud Date**

4th Quarter, 2009

(5) **Request for Title Information**

In order to facilitate the rendering of a full title opinion, please provide copies of any title opinions, updates and JIB/Rev deck materials for the referenced spacing unit in your possession to Noble.

Pursuant to the aforementioned rule, you have twenty (20) days from your receipt of this notice to object to this proposal. In the event you do not respond to this notice or enter an objection within the established time period, the proposed 160 acre spacing unit set forth herein shall be established. **However, should you have no objection to this proposal, please so indicate by signing in the space provided below and returning to Noble as soon as possible.** Your cooperation in this matter is greatly appreciated so that Noble may timely continue the permitting process for this well.

A formal well proposal, including Noble's proposed AFE and JOA will be forthcoming under separate cover.

Thank you for your timely consideration and response to this proposal. Please feel free to contact me @ (303) 228-4233 should you have any questions.

Very truly yours,

NOBLE ENERGY, INC.



Angela Mallon
Land Negotiator

AM:jkb

Enclosures

PETRO-CANADA RESOURCES (USA) INC.:

Pursuant to paragraph 6 of Rule 318A.e., Order 1R-100 of the Colorado Oil and Gas Conservation Commission, the undersigned has received notice from Noble Energy, Inc. ("Noble") of its intention to drill and operate the Sauer G04-29D well in Section 4, T4N, R65W, Weld County, Colorado and the undersigned hereby waives the twenty (20) day notice requirement as provided by said rule.

By: _____

Printed Name: _____

Date: _____

SENDER: COMPLETE THIS SECTION

- Complete items 1, 2, and 3. Also complete item 4 if Restricted Delivery is desired.
- Print your name and address on the reverse so that we can return the card to you.
- Attach this card to the back of the mailpiece, or on the front if space permits.

1. Article Addressed to:

Petro-Canada Resources (USA) Inc
Attn: Mari Gillman
999 18th St Ste 600
Denver CO 80202

COMPLETE THIS SECTION ON DELIVERY

A. Signature

☒ Agent ☐ Addressee

B. Received by (Printed Name)

C. Date of Delivery

8-20-09

D. Is delivery address different from item 1? ☐ Yes
If YES, enter delivery address below: ☐ No

3. Service Type

☐ Certified Mail ☐ Express Mail
☐ Registered ☐ Return Receipt for Merchandise
☐ Insured Mail ☐ C.O.D.

4. Restricted Delivery? (Extra Fee) ☐ Yes

2. Article Number

(Transfer from service label)

7008 1830 0003 4247 8537

PS Form 3811, February 2004

Domestic Return Receipt

102595-02-M-1540

August 18, 2009

**CERTIFIED MAIL
RETURN RECEIPT REQUESTED**

ARTICLE # 7008 1830 0003 4247 8568

Partners Petroleum, Inc.
c/o Viking Resources Corp
P.O. Box 2750
North Canton, OH 44720

RE: Notice of 318A.e. Well Proposal
Codell/Niobrara: New Well
WELL NAME: **Sauer G04-29D**
Township 4 North, Range 65 West
Section 4: NE/4NW/4 (BHL)
Weld County, Colorado

Dear Working Interest Owner:

Noble Energy, Inc. ("Noble") intends to propose, drill and operate the referenced well pursuant to paragraph 6 of Rule 318A.e., Order 1R-100 of the Colorado Oil and Gas Conservation Commission ("COGCC"). Attached for your information is a plat representing this proposal.

Additional information for this well:

(1) **Wellbore Spacing Unit**

The wellbore spacing unit will be comprised of the S/2SW/4 of Section 33, in T5N, R65W, 6th P.M. and the N/2NW/4 of Section 4, as depicted on the enclosed plat. The working interests attributable to the Codell/Niobrara formation(s) in the contributing 40 acre quarter-quarter sections will be utilized to determine the interests of the parties in the proposed 160 acre spacing unit for this well. It appears that you own a working interest in the proposed wellbore spacing unit for this well.

(2) **Target Formations**

This well will be drilled to a total depth to sufficiently test the Codell/Niobrara Formation(s).

(3) **Surface and Bottomhole Locations**

SHL: 805' FSL, 2020' FWL, Section 33, T5N, R65W, 6th P.M.
BHL: 75' FNL, 1404' FWL, Section 04, T4N, R65W, 6th P.M.

(4) **Anticipated Spud Date**

4th Quarter, 2009

(5) **Request for Title Information**

In order to facilitate the rendering of a full title opinion, please provide copies of any title opinions, updates and JIB/Rev deck materials for the referenced spacing unit in your possession to Noble.

Pursuant to the aforementioned rule, you have twenty (20) days from your receipt of this notice to object to this proposal. In the event you do not respond to this notice or enter an objection within the established time period, the proposed 160 acre spacing unit set forth herein shall be established. **However, should you have no objection to this proposal, please so indicate by signing in the space provided below and returning to Noble as soon as possible.** Your cooperation in this matter is greatly appreciated so that Noble may timely continue the permitting process for this well.

A formal well proposal, including Noble's proposed AFE and JOA will be forthcoming under separate cover.

Thank you for your timely consideration and response to this proposal. Please feel free to contact me @ (303) 228-4233 should you have any questions.

Very truly yours,

NOBLE ENERGY, INC.



Angela Mallon
Land Negotiator

AM:jkb

Enclosures

PARTNERS PETROLEUM, INC.:


Pursuant to paragraph 6 of Rule 318A.e., Order 1R-100 of the Colorado Oil and Gas Conservation Commission, the undersigned has received notice from Noble Energy, Inc. ("Noble") of its intention to drill and operate the Sauer G04-29D well in Section 4, T4N, R65W, Weld County, Colorado and the undersigned hereby waives the twenty (20) day notice requirement as provided by said rule.

By: _____

Printed Name: _____

Date: _____

1625 Broadway
Suite 2200
Denver, Colorado 80202



7008 1830 0003 4247 8588



\$ 05.71⁰

02 1A

0004634683

AUG 18 2009

MAILED FROM ZIP CODE 80202

Partners Petroleum, Inc.
c/o Viking Resources Corp.
P.O. Box 2750
North Cantor

NIXIE

443 SE 1


02 00122103

RETURN TO SENDER
ATTEMPTED - NOT KNOWN
UNABLE TO FORWARD

BC: 80202472550

*0920-00115-19-43

447208085024925



1625 Broadway
Suite 2000
Denver, Colorado 80202

Tel: 303.228.4000
Fax: 303.228.4280



August 31, 2009

**CERTIFIED MAIL
RETURN RECEIPT REQUESTED**

ARTICLE # 7003 2260 0003 4603 6596

Partners Petroleum, Inc.
c/o Viking Resources Corp
Dept. 00413
Cincinnati, OH 45263

RE: Notice of 318A.e. Well Proposal
Codell/Niobrara: New Well
WELL NAME: **Sauer G04-29D**
Township 4 North, Range 65 West
Section 4: NE/4NW/4 (BHL)
Weld County, Colorado

Dear Working Interest Owner:

Noble Energy, Inc. ("Noble") intends to propose, drill and operate the referenced well pursuant to paragraph 6 of Rule 318A.e., Order 1R-100 of the Colorado Oil and Gas Conservation Commission ("COGCC"). Attached for your information is a plat representing this proposal.

Additional information for this well:

(1) **Wellbore Spacing Unit**

The wellbore spacing unit will be comprised of the S/2SW/4 of Section 33, in T5N, R65W, 6th P.M. and the N/2NW/4 of Section 4, as depicted on the enclosed plat. The working interests attributable to the Codell/Niobrara formation(s) in the contributing 40 acre quarter-quarter sections will be utilized to determine the interests of the parties in the proposed 160 acre spacing unit for this well. It appears that you own a working interest in the proposed wellbore spacing unit for this well.

(2) **Target Formations**

This well will be drilled to a total depth to sufficiently test the Codell/Niobrara Formation(s).

(3) **Surface and Bottomhole Locations**

SHL: 805' FSL, 2020' FWL, Section 33, T5N, R65W, 6th P.M.
BHL: 75' FNL, 1404' FWL, Section 04, T4N, R65W, 6th P.M.

(4) **Anticipated Spud Date**

4th Quarter, 2009

(5) **Request for Title Information**

In order to facilitate the rendering of a full title opinion, please provide copies of any title opinions, updates and JIB/Rev deck materials for the referenced spacing unit in your possession to Noble.

Pursuant to the aforementioned rule, you have twenty (20) days from your receipt of this notice to object to this proposal. In the event you do not respond to this notice or enter an objection within the established time period, the proposed 160 acre spacing unit set forth herein shall be established. **However, should you have no objection to this proposal, please so indicate by signing in the space provided below and returning to Noble as soon as possible.** Your cooperation in this matter is greatly appreciated so that Noble may timely continue the permitting process for this well.

A formal well proposal, including Noble's proposed AFE and JOA will be forthcoming under separate cover.

Thank you for your timely consideration and response to this proposal. Please feel free to contact me @ (303) 228-4233 should you have any questions.

Very truly yours,

NOBLE ENERGY, INC.


Angela Mallon
Land Negotiator

AM:jkb

Enclosures

PARTNERS PETROLEUM, INC.:

Pursuant to paragraph 6 of Rule 318A.e., Order 1R-100 of the Colorado Oil and Gas Conservation Commission, the undersigned has received notice from Noble Energy, Inc. ("Noble") of its intention to drill and operate the Sauer G04-29D well in Section 4, T4N, R65W, Weld County, Colorado and the undersigned hereby waives the twenty (20) day notice requirement as provided by said rule.

By: _____

Printed Name: _____

Date: _____

325 Broadway
Suite 2200
Colorado 80202



7003 2260 0003 4603 6596

Return to Sender
Not Identified as a
Fifth Third Account

August 18, 2009

**CERTIFIED MAIL
RETURN RECEIPT REQUESTED**

ARTICLE # 7008 1830 0003 4247 8544

Partners Private Drilling Program 1983-IA, Ltd
c/o Viking Resources Corp
P.O. Box 2750
North Canton, OH 44720

RE: Notice of 318A.e. Well Proposal
Codell/Niobrara: New Well
WELL NAME: **Sauer G04-29D**
Township 4 North. Range 65 West
Section 4: NE/4NW/4 (BHL)
Weld County, Colorado

Dear Working Interest Owner:

Noble Energy, Inc. ("Noble") intends to propose, drill and operate the referenced well pursuant to paragraph 6 of Rule 318A.e., Order 1R-100 of the Colorado Oil and Gas Conservation Commission ("COGCC"). Attached for your information is a plat representing this proposal.

Additional information for this well:

(1) **Wellbore Spacing Unit**

The wellbore spacing unit will be comprised of the S/2SW/4 of Section 33, in T5N, R65W, 6th P.M. and the N/2NW/4 of Section 4, as depicted on the enclosed plat. The working interests attributable to the Codell/Niobrara formation(s) in the contributing 40 acre quarter-quarter sections will be utilized to determine the interests of the parties in the proposed 160 acre spacing unit for this well. It appears that you own a working interest in the proposed wellbore spacing unit for this well.

(2) **Target Formations**

This well will be drilled to a total depth to sufficiently test the Codell/Niobrara Formation(s).

(3) **Surface and Bottomhole Locations**

SHL: 805' FSL, 2020' FWL, Section 33, T5N, R65W, 6th P.M.
BHL: 75' FNL, 1404' FWL, Section 04, T4N, R65W, 6th P.M.

(4) **Anticipated Spud Date**

4th Quarter, 2009

(5) **Request for Title Information**

In order to facilitate the rendering of a full title opinion, please provide copies of any title opinions, updates and JIB/Rev deck materials for the referenced spacing unit in your possession to Noble.

Pursuant to the aforementioned rule, you have twenty (20) days from your receipt of this notice to object to this proposal. In the event you do not respond to this notice or enter an objection within the established time period, the proposed 160 acre spacing unit set forth herein shall be established. **However, should you have no objection to this proposal, please so indicate by signing in the space provided below and returning to Noble as soon as possible.** Your cooperation in this matter is greatly appreciated so that Noble may timely continue the permitting process for this well.

A formal well proposal, including Noble's proposed AFE and JOA will be forthcoming under separate cover.

Thank you for your timely consideration and response to this proposal. Please feel free to contact me @ (303) 228-4233 should you have any questions.

Very truly yours,

NOBLE ENERGY, INC.



Angela Mallon
Land Negotiator

AM:jkb

Enclosures

PARTNERS PRIVATE DRILLING PROGRAM 1983-IA, LTD.:


Pursuant to paragraph 6 of Rule 318A.e., Order 1R-100 of the Colorado Oil and Gas Conservation Commission, the undersigned has received notice from Noble Energy, Inc. ("Noble") of its intention to drill and operate the Sauer G04-29D well in Section 4, T4N, R65W, Weld County, Colorado and the undersigned hereby waives the twenty (20) day notice requirement as provided by said rule.

By: _____

Printed Name: _____

Date: _____

1625 Broadway
Suite 2200
Denver, Colorado 80202



7008 1830 0003 4247 8544



02 1A
\$ 05.710
0004634683 AUG 18 2009
MAILED FROM ZIP CODE 80202

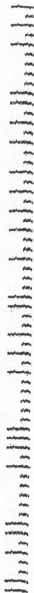
Muller

Partners Private Drilling Program 1983-IA, Ltd.
c/o Viking Resources Corp
P.O. Box 2750
North Canton, OH 44720

SE 1 02 08/22/09
RETURN TO SENDER
ATTEMPTED - NOT KNOWN
UNABLE TO FORWARD

BC: 80202472550 *0920-00121-18-43

44720808024725





August 31, 2009

**CERTIFIED MAIL
RETURN RECEIPT REQUESTED**

ARTICLE # 7003 2260 0003 4603 6602

Partners Private Drilling Program 1983-IA, Ltd
c/o Viking Resources Corp
Dept 00413
Cincinnati, OH 45263

RE: Notice of 318A.e. Well Proposal
Codell/Niobrara: New Well
WELL NAME: **Sauer G04-29D**
Township 4 North, Range 65 West
Section 4: NE/4NW/4 (BHL)
Weld County, Colorado

Dear Working Interest Owner:

Noble Energy, Inc. ("Noble") intends to propose, drill and operate the referenced well pursuant to paragraph 6 of Rule 318A.e., Order 1R-100 of the Colorado Oil and Gas Conservation Commission ("COGCC"). Attached for your information is a plat representing this proposal.

Additional information for this well:

(1) **Wellbore Spacing Unit**

The wellbore spacing unit will be comprised of the S/2SW/4 of Section 33, in T5N, R65W, 6th P.M. and the N/2NW/4 of Section 4, as depicted on the enclosed plat. The working interests attributable to the Codell/Niobrara formation(s) in the contributing 40 acre quarter-quarter sections will be utilized to determine the interests of the parties in the proposed 160 acre spacing unit for this well. It appears that you own a working interest in the proposed wellbore spacing unit for this well.

(2) **Target Formations**

This well will be drilled to a total depth to sufficiently test the Codell/Niobrara Formation(s).

(3) **Surface and Bottomhole Locations**

SHL: 805' FSL, 2020' FWL, Section 33, T5N, R65W, 6th P.M.
BHL: 75' FNL, 1404' FWL, Section 04, T4N, R65W, 6th P.M.

(4) **Anticipated Spud Date**

4th Quarter, 2009

(5) **Request for Title Information**

In order to facilitate the rendering of a full title opinion, please provide copies of any title opinions, updates and JIB/Rev deck materials for the referenced spacing unit in your possession to Noble.

Pursuant to the aforementioned rule, you have twenty (20) days from your receipt of this notice to object to this proposal. In the event you do not respond to this notice or enter an objection within the established time period, the proposed 160 acre spacing unit set forth herein shall be established. **However, should you have no objection to this proposal, please so indicate by signing in the space provided below and returning to Noble as soon as possible.** Your cooperation in this matter is greatly appreciated so that Noble may timely continue the permitting process for this well.

A formal well proposal, including Noble's proposed AFE and JOA will be forthcoming under separate cover.

Thank you for your timely consideration and response to this proposal. Please feel free to contact me @ (303) 228-4233 should you have any questions.

Very truly yours,

NOBLE ENERGY, INC.



Angela Mallon
Land Negotiator

AM:jkb

Enclosures

PARTNERS PRIVATE DRILLING PROGRAM 1983-IA, LTD.:

Pursuant to paragraph 6 of Rule 318A.e., Order 1R-100 of the Colorado Oil and Gas Conservation Commission, the undersigned has received notice from Noble Energy, Inc. ("Noble") of its intention to drill and operate the Sauer G04-29D well in Section 4, T4N, R65W, Weld County, Colorado and the undersigned hereby waives the twenty (20) day notice requirement as provided by said rule.

By: _____

Printed Name: _____

Date: _____

roadway
te 2200
3 80202

**ne noble
energy**



7003 2260 0003 4603 6602



02 1A
0004634683
AUG 31 2009
MAILED FROM ZIP CODE 80202
\$ 06.49⁰⁰
PINNEY BOWES

Return to Sender
Not Identified as a
Fifth Third Account

SENDER: COMPLETE THIS SECTION

- Complete items 1, 2, and 3. Also complete item 4 if Restricted Delivery is desired.
- Print your name and address on the reverse so that we can return the card to you.
- Attach this card to the back of the mailpiece, or on the front if space permits.

1. Article Addressed to:

Colorado Energy Minerals
P.O. Box 899
Denver, CO 80201

COMPLETE THIS SECTION ON DELIVERY

A. Signature

☒ X

V. Stewart

☐ Agent

B. Received by (Printed Name)

V. Stewart

☐ Addressee

C. Date of Delivery

D. Is delivery address different from item 1? ☐ YesIf YES, enter delivery address below ☐ No

3. Service Type

☐ Certified Mail☐ Express Mail☐ Registered☐ Return Receipt for Merchandise☐ Insured Mail☐ C.O.D.

4. Restricted Delivery? (Extra Fee)

☐ Yes

2. Article Number

(Transfer from service label)

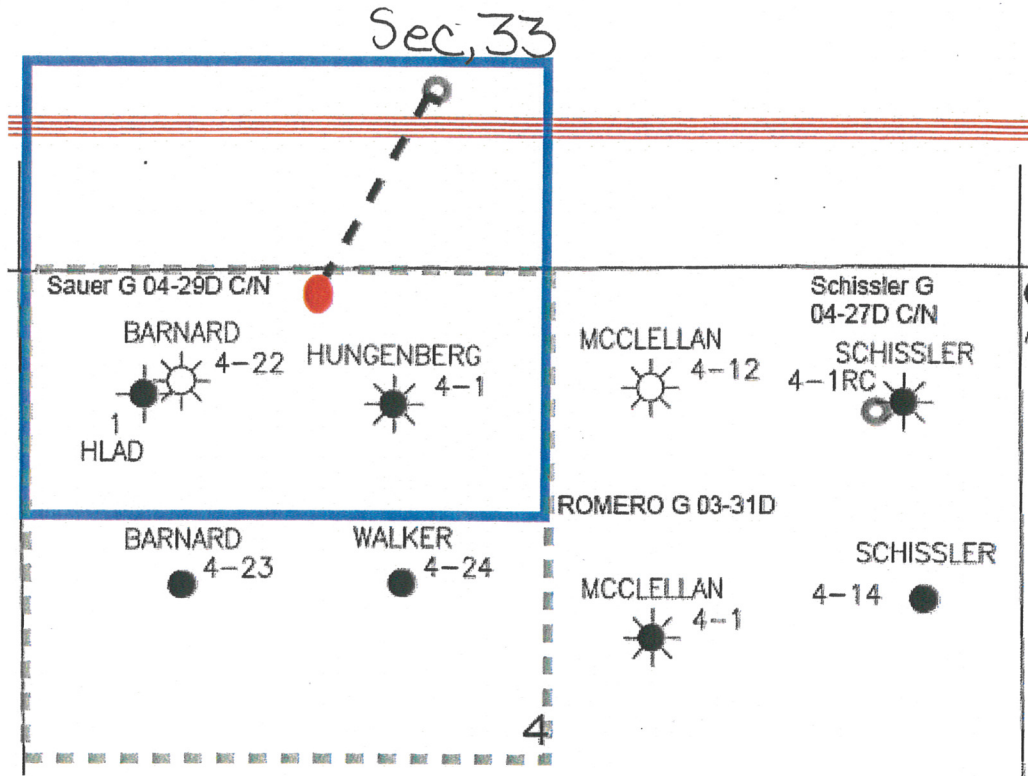
7008 1830 0003 4247 8551

PS Form 3811, February 2004

Domestic Return Receipt

102595-02-M-1540

Sauer G 04-29D
NE/4NW/4, Section 4, T4N, R65W



LEGEND



Proposed 160 acre Spacing Unit



Bottomhole Located NE/4NW/4, Section 4, T4N, R65W

The governmental $\frac{1}{4}$ Section has less than 8 bottomhole wells producing from the Codell, Niobrara, & J-Sand Formations.

Proposed 318Ae Spacing Unit Map

