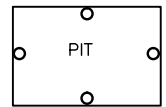


Doc #1733381
Spill #200204999



WOODLAND

CULVERT



ACCESS ROAD

PUMP JACK

GRAVEL

GORE 15-1



SEPARATORS

ACCESS ROAD

PASTURE

PUMP JACK

GORE 15-4



IGNACIO 33-8 #14
(WILLIAMS) PAD
LOCATION

LEGEND

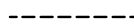
GORE 15-1



WELL HEAD



COMPOSITE SOIL SAMPLE LOCATION



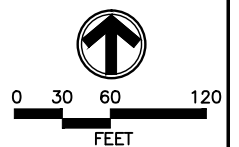
EXTENT OF EXCAVATION

bgs

BELOW GROUND SURFACE

SOURCE:
LTE SKETCH

FIGURE 1
SITE MAP
GORE GU A#15-1
LA PLATA COUNTY, CO
SAMSON RESOURCES COMPANY



SAM090102 4/09