






















- | Legend | | 400ft Radius Map | |  |
|--|---|---|---|---|
|  Proposed Well
 Existing Well
 Plugged Well
 Manhole
 CattleGuard/Gate
 Bridge
 ECD
 400' Radius
 Facilities Enclosure |  Building/Residence
 Oil & Gas Equipment
 Water Body
 Utility Box
 Railroad
 Sewer
 Fence
 Overhead Power Line
 Pipeline
 Access Road
 Ditch/Canal | <h2 style="text-align: center;">400ft Radius Map</h2> <h1 style="text-align: center;">BARRON FEDERAL 24-18 Pad</h1> <h2 style="text-align: center;">Multi Well Pad</h2> <p style="text-align: center;">Surface Location: T3N R66W S18</p> <p style="text-align: center;">Description of surface uses : Open Field</p> | | |
| | | <p>Field Date: 07/16/2009</p> <p>Drawing Date: 09/22/2009</p> <p>Drafter: BHF</p> <p>Checked By: MPS</p> <p><i>Aerial Photo supplied by NAIP - 2005</i></p> | <p>Prepared for:</p> <p>KERR-MCGEE OIL & GAS ONSHORE LP</p> | <p>1801 W. 13th Ave Suite 207
Denver, CO 80204
(303) 928-7128</p> <p>111 E. Third Street Suite 207
Rifle, CO 81650
(970) 625-4740</p> |