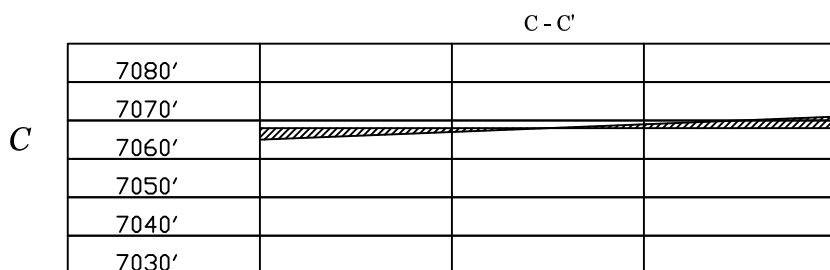
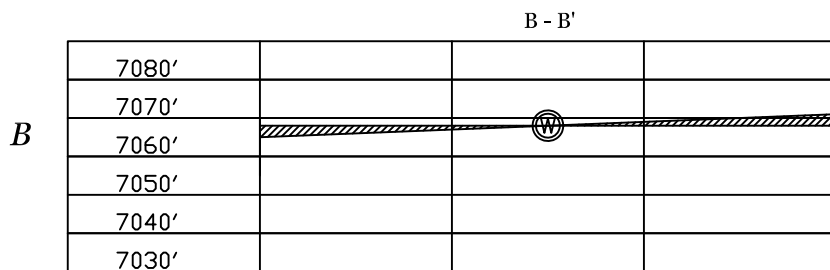
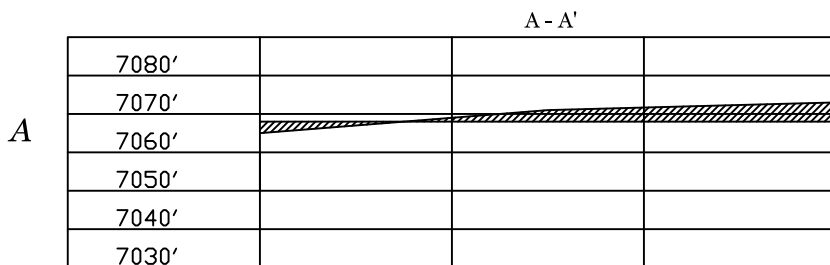


Pioneer Natural Resources  
 OPERATOR  
 R&S Smith 33-1  
 WELL NAME & NO  
 1948' FEL AND 1667' FSL  
 FOOTAGES  
 Sec 1, T 33 S, R 66 W  
 LOCATION  
 Las Animas County, Colorado  
 COUNTY & STATE  
 December 05, 2007  
 DATE



SCALE:  
 HORZ: 1" = 50'  
 VERT: 1" = 50'