









# Hydrology Map - Cozzens 31-9 & Cozzens 9ND Well Pad

 Buffer layer

**OIL AND GAS WELLS**  
 Oil and Gas Wells  
Well Name

**ROADS AND RRS**  
 Major Highways  
 Major Roads  
 Local Roads

**WATER RESOURCES**  
 Water Wells  
 Lakes  
 Major Rivers  
 Streams

 COLOR AERIALS 2005



SCALE 1 : 6,217

