

A
F 2'
7484'

F 5'
7481'

A'
C 8'
7494'

Pioneer Natural Resources

OPERATOR

Holst 41-6

WELL NAME & NO

Sec 6, T 33 S, R 66 W

LOCATION

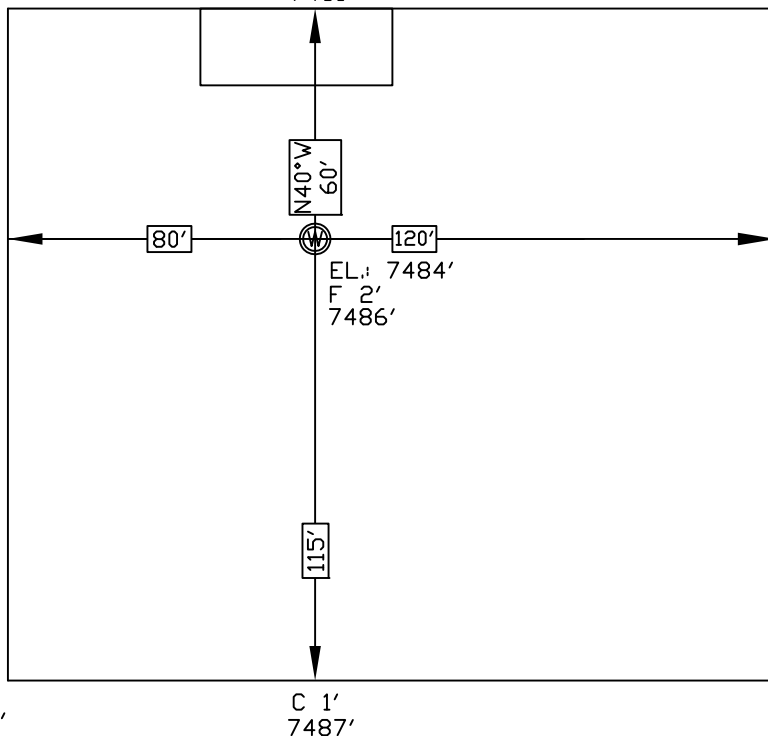
Las Animas County, Colorado

COUNTY & STATE

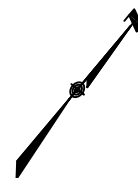
April 20, 2009

DATE

B
F 10'
7476'

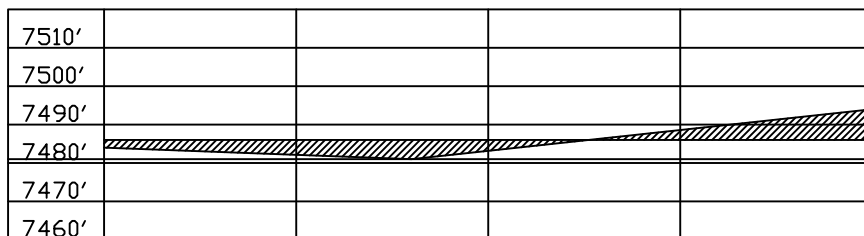


B'
C 8'
7494'

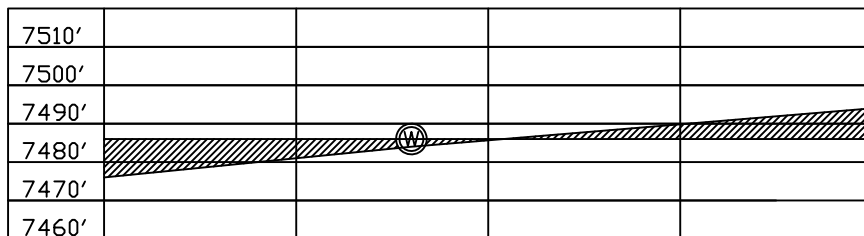


SCALE:
1" = 50'

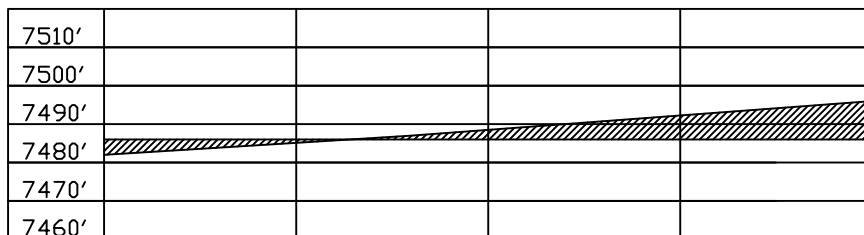
A - A'



B - B'



C - C'



SCALE:
HORZ: 1" = 50'
VERT: 1" = 50'

SHIELDS SURVEY L^{td}. C^o.
Raton, New Mexico 87740
(575)445-1232