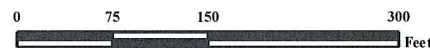




There are no features within 400' of the Oil & Gas Location

A. Proposed Well BURY 28-23


B. Proposed Well BURY 21-23



Legend

 Proposed Well

 Existing Well


 Plugged Well

 Manhole

 CattleGuard/Gate

 Bridge

 ECD

 400' Radius

 Parking Lot

 Building/Residence

 Oil & Gas Equipment

 Water Body

 Railroad

 Sewer

 Fence

 Overhead Power Line

 Pipeline

 Public Road

 Access Road

 Ditch/Canal

400ft Radius Map

BURY 28-23 PAD Multi Well Pad

Surface Location: T1N R68W S23
Description of surface uses : Open Field

Field Date: 07/24/2009
Drawing Date: 07/29/2009
Drafter: BHF
Checked By: MPS

Aerial Photo supplied by USGS - 2002

Prepared for:
**KERR-MCGEE OIL &
GAS ONSHORE LP**



Use our resources to find yours!
www.petro-fs.com

1801 W. 13th Ave Suite 207
Denver, CO 80204
(303) 928-7128
111 E. Third Street
Rifle, CO 81650
(970) 625-4740