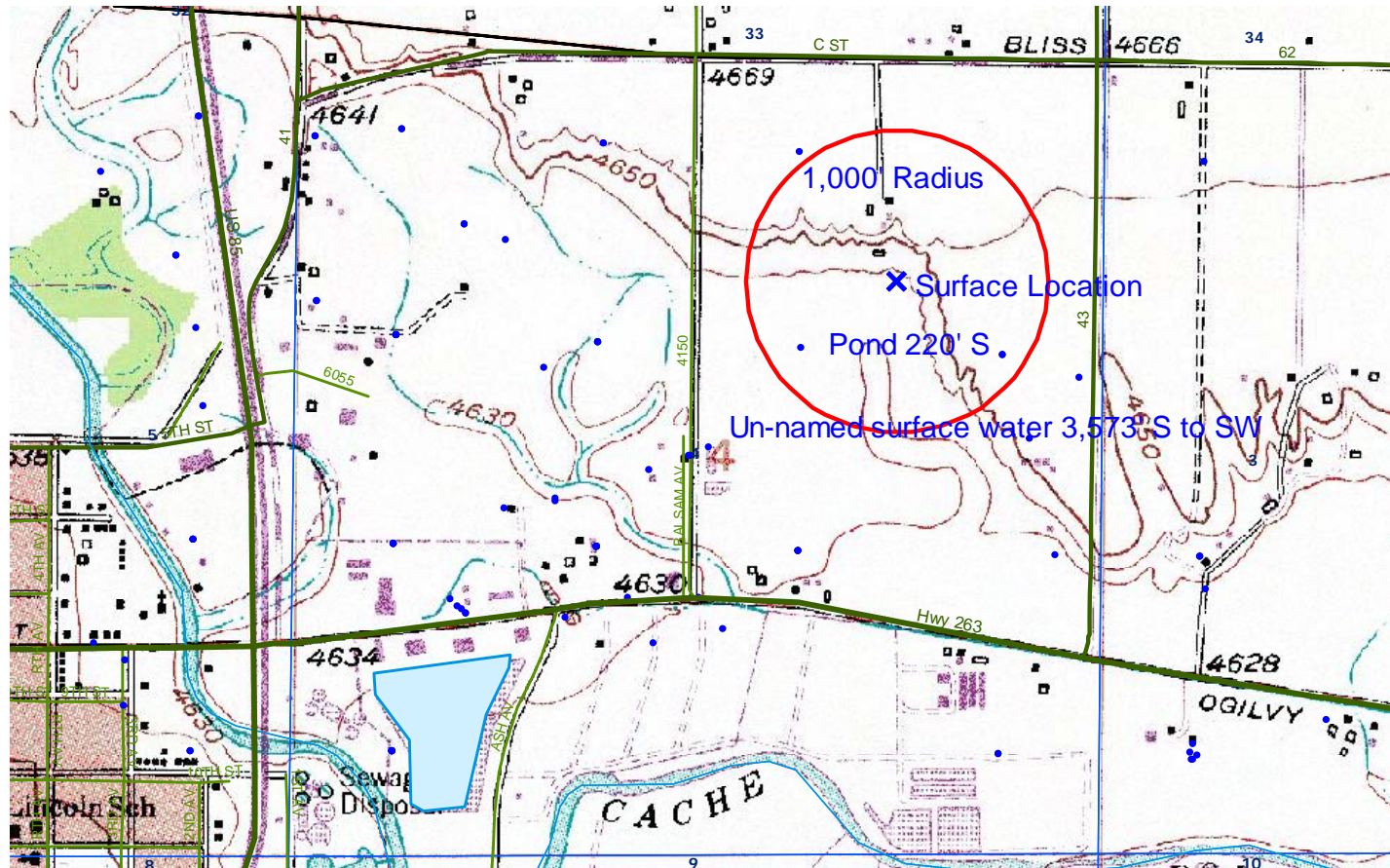


DERR 21-4

TOPO

HYDROLOGY MAP-A



TOWNSHIP 5 NORTH, RANGE 65 WEST

SCALE

○ Diameter = 2,000 feet

### LEGEND A

#### WATER RESOURCES

- Water Wells
- Lakes
- Major Rivers
- Streams
- 300-Foot Stream Buffers

### LEGEND B

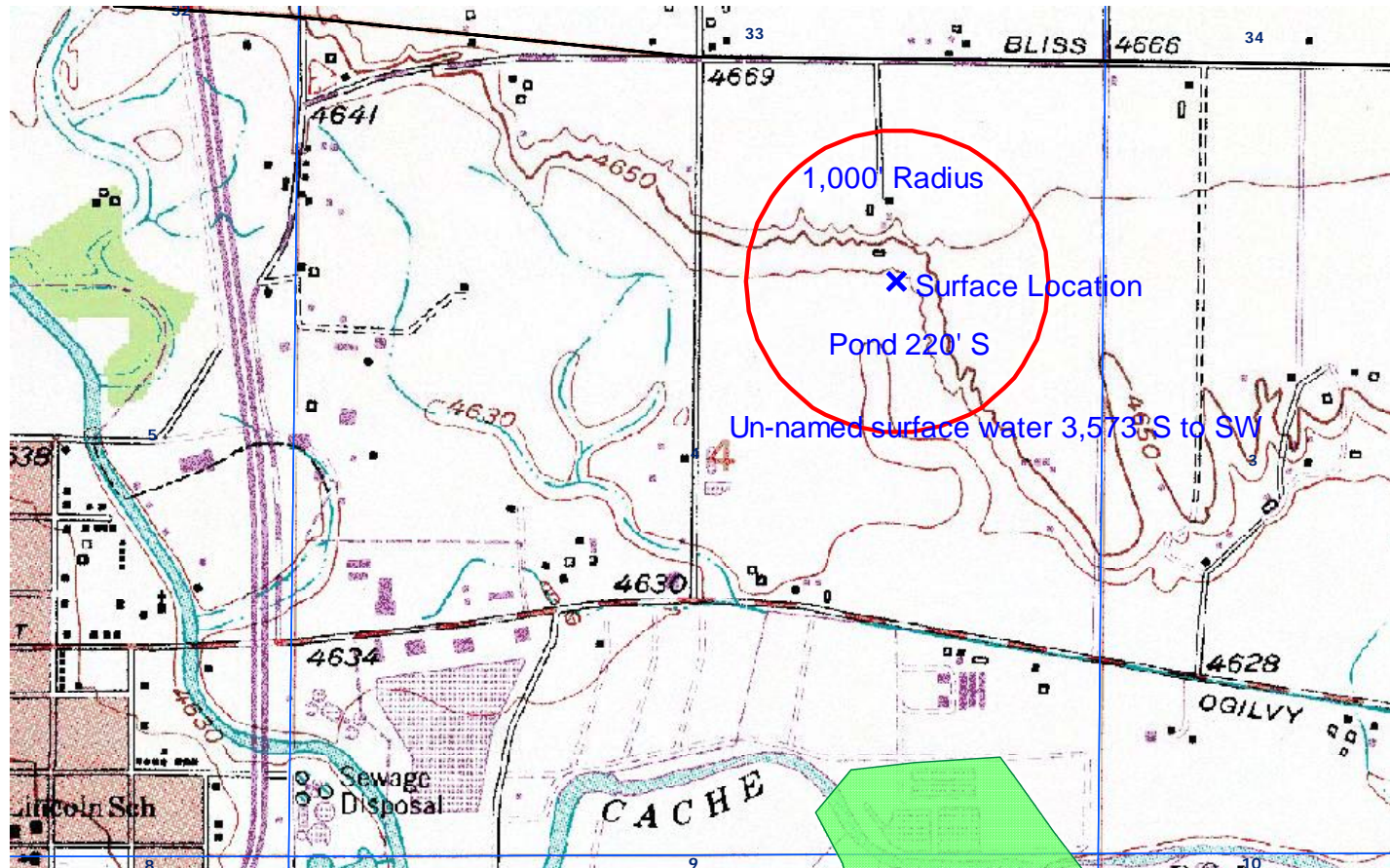
#### 1200-SEARIES WILDLIFE AREAS

- RSO Areas
- RSO\_Osprey\_Curren
- SWH Areas
- State Wildlife Areas

DERR 21-4


TOPO

HYDROLOGY MAP-B



TOWNSHIP 5 NORTH, RANGE 65 WEST

SCALE

 Diameter = 2,000 feet

### LEGEND A

#### WATER RESOURCES

-  Water Wells
-  Lakes
-  Major Rivers
-  Streams
-  300-Foot Stream Buffers

### LEGEND B

#### 1200-SEARIES WILDLIFE AREAS

-  RSO Areas
-  RSO\_Osprey\_Curren
-  SWH Areas
-  State Wildlife Areas



## HYDROLOGY MAP-A




 Diameter = 2,000 feet

**Figure 1** *Flowchart of the study*



TOWNSHIP 5 NORTH, RANGE 65 WEST

## SCALE

 Diameter = 2,000 feet

## LEGEND A

## WATER RESOURCES

- Water Wells
- Lakes
- Major Rivers
- Streams
- 300-Foot Stream Buffers

## LEGEND B

## 1200-SEARIES WILDLIFE AREAS

- RSO Areas
- RSO\_Osprey\_Curren
- SWH Areas
- State Wildlife Areas