

NW SEC.17
2.5"AC LS 23501

WELL LOCATION CERTIFICATE

SECTION 17, TOWNSHIP 6 NORTH, RANGE 65 WEST, 6TH P.M.

N1/4 CRN SEC 17
2.5"AC LS 23501

NE SEC.17
2.5"AC LS 20685

NOTES:

WELL FALLS IN A PLOWED FIELD.
A N-S CONC. IRRIGATION DITCH IS 20' W.
NO OTHER VISIBLE IMPROVEMENTS WITHIN 200'.

W1/4 SEC.17
2.5"AC LS 20685

GROUND ELEVATION = 4750'
LAT./LONG. = N 40.49000°
W 104.68233°




S1/4 CRN SEC 17
2.5"AC LS 20169


E1/4 CRN SEC 17
2.5"AC LS 20169

SE CRN SEC 17
2.5"AC LS 23501

I HEREBY STATE TO MERIT ENERGY CO. THAT THIS WELL LOCATION
CERTIFICATE FOR THE WELL BOLET #5 IS LOCATED
1293' FNL & 1129' FEL, SEC. 17, T6N, R65W, 6PM.

LEGEND

-  = FOUND MONUMENT
-  = PROPOSED WELL
-  = IMPROVEMENTS
(AS LABELED)



SCALE 1" = 1000'

ELEVATION SOURCE = USGS 7.5' QUAD.MAP CONTOURS
NGVD 1929 DATUM.

LAT. & LONG. ARE DIFFERENTIALLY CORRECTED (NAD'83)
USING (DGPS) WITH (PDOP) VALUES LESS THAN SIX (6).

SHOWN DISTANCES ARE FIELD MEASURED - EXTERIOR SECTION LINES
ARE DRAWN TO SCALE (BEST APPROX. OR FOUND MONUMENT).

DISTANCES TO WELL SHOWN PERPENDICULAR
TO SECTION LINES.

THOMAS G. CARLSON, PLS 24657
HORSESHOE SURVEYING, LLC

THIS IS NOT A MONUMENTED BOUNDARY SURVEY, IT IS ONLY A
DRAWING INTENDED TO DEPICT THE WELL LOCATION TO SECTION LINES.

PREPARED BY:

HORSESHOE SURVEYING, LLC
PO BOX 150458
LAKEWOOD, CO 80215
(720)872-0196

WELL NAME:

BOLET #5

DRAWING DATE:

4-18-07

LOCATION:

WELD COUNTY, CO
NE1/4, SEC. 17, T6N, R65W, 6TH P.M.

FIELD DATE:

4-18-07

BY:

TGC

CHKD:

JOB NO.

SHEET NO.

1 OF 1