











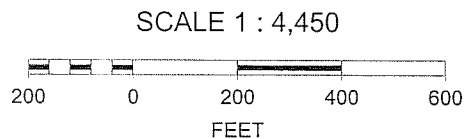
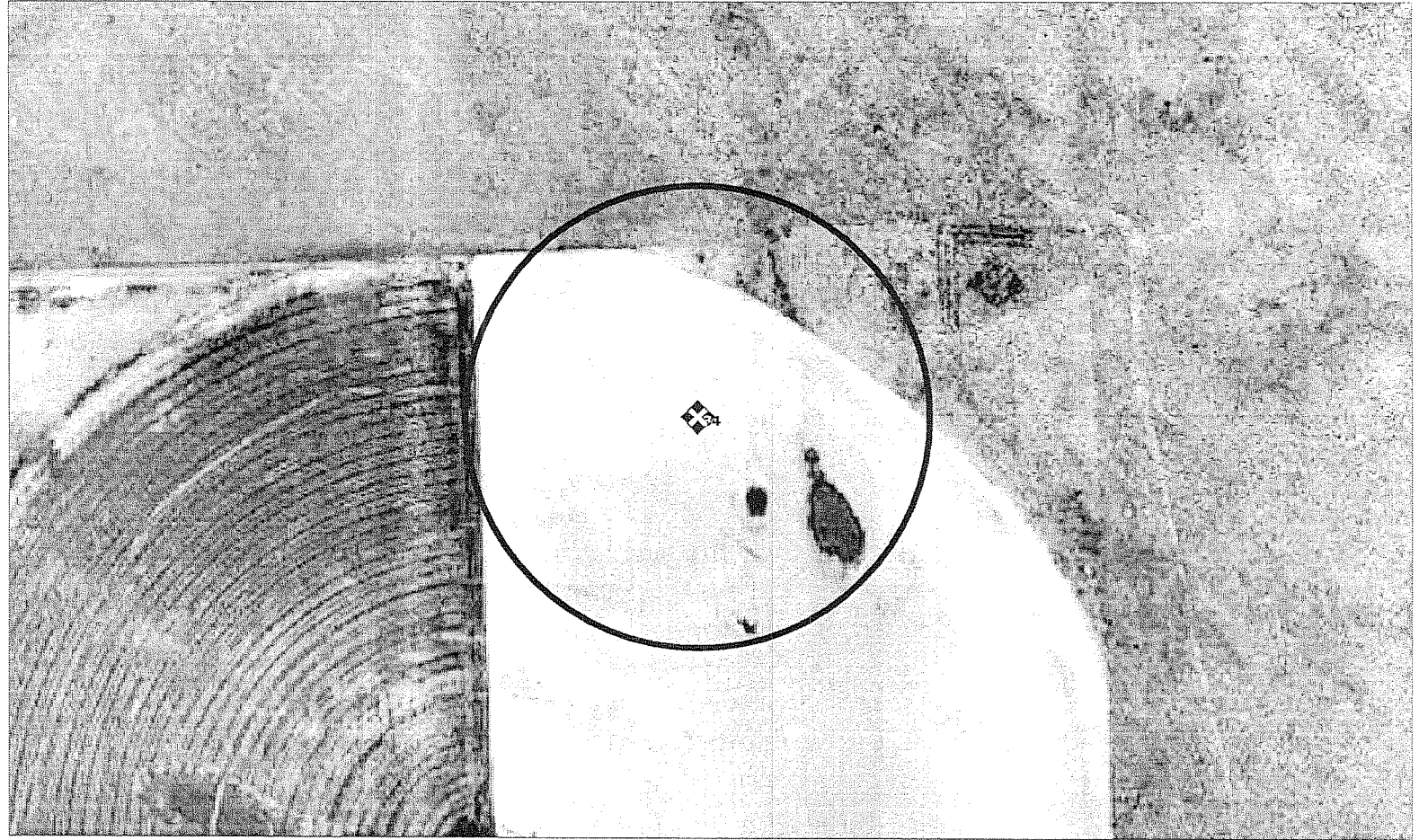


COGCC GIS Online

Location Drawing 2 of 2

-  Red Lines
- OIL AND GAS WELLS**
 -  Temporary Point
 -  Buffer layer
- CITIES TOWNS PLACES**
 -  Towns and Places
- ROADS AND RRS**
 -  Major Highways
- WATER RESOURCES**
 -  Water Wells
 -  Lakes
 -  Major Rivers
 -  Streams
- SAN JUAN BASIN**
 -  Fruitland PC
-  MUNICIPAL BOUNDARIES
-  B&W AERIALS 1989-2001



Michulsen 11-34-6-45



No Surface Improvements w/in 400'