J-W WIRELINE COMPANY

CEMENT BOND LOG
GR CCL
VDL

Company ROSETTA RESOURCES OPERATING, LP
Well CHAPMAN 19-10
Field WILDCAT
County YUMA
State COLORADO

Company	ROSETTA RESOURCES OPERATING, LP
Well	CHAPMAN 19-10
Field	WILDCAT
County	YUMA
State	COLORADO

Location: API # : 05-125-11422-00

NW SE
2420' FSL & 1456' FEL
SEC 19 TWP 1S RGE 44W

Other Services
PERF

Permanent Datum	GL	Elevation	3932
Log Measured From	KB		
Drilling Measured From	KB		

Elevation
K.B. 3944
D.F. 3943
G.L. 3932

Date	DECEMBER 12, 2008		
Run Number	1		
Depth Driller	2574		
Depth Logger	2514		
Bottom Logged Interval	2512		
Top Log Interval			
Open Hole Size	6.25		
Type Fluid	WATER		
Density / Viscosity	--		
Max. Recorded Temp.	--		
Estimated Cement Top			
Time Well Ready	ROA		
Time Logger on Bottom	--		
Equipment Number	480		
Location	YUMA		
Recorded By	BRADY DILKA		
Witnessed By	JOHN ABBOTT		

Borehole Record				Tubing Record			
Run Number	Bit	From	To	Size	Weight	From	To

Casing Record	Size	Wgt/Ft	Top	Bottom
Surface String				
Prot. String				
Production String				
Liner				

<<< Fold Here >>>

All interpretations are opinions based on inferences from electrical or other measurements and we cannot and do not guarantee the accuracy or correctness of any interpretation, and we shall not, except in the case of gross or willful negligence on our part, be liable or responsible for any loss, costs, damages, or expenses incurred or sustained by anyone resulting from any interpretation made by any of our officers, agents or employees. These interpretations are also subject to our general terms and conditions set out in our current Price Schedule.

Comments

THANK YOU FOR CHOOSING JW WIRELINE
NO OPEN HOLE LOG
THIS IS FIRST RUN MAIN CORRELATION LOG FOR THIS WELL
PERF INTERVAL 2268-2278 10' 4 SPF

Database File:	chapman 19-10.db
Dataset Pathname:	pass2
Presentation Format:	cblx
Dataset Creation:	Fri Dec 12 09:39:03 2008 by Log Std Casedhole 07122
Charted by:	Depth in Feet scaled 1:240

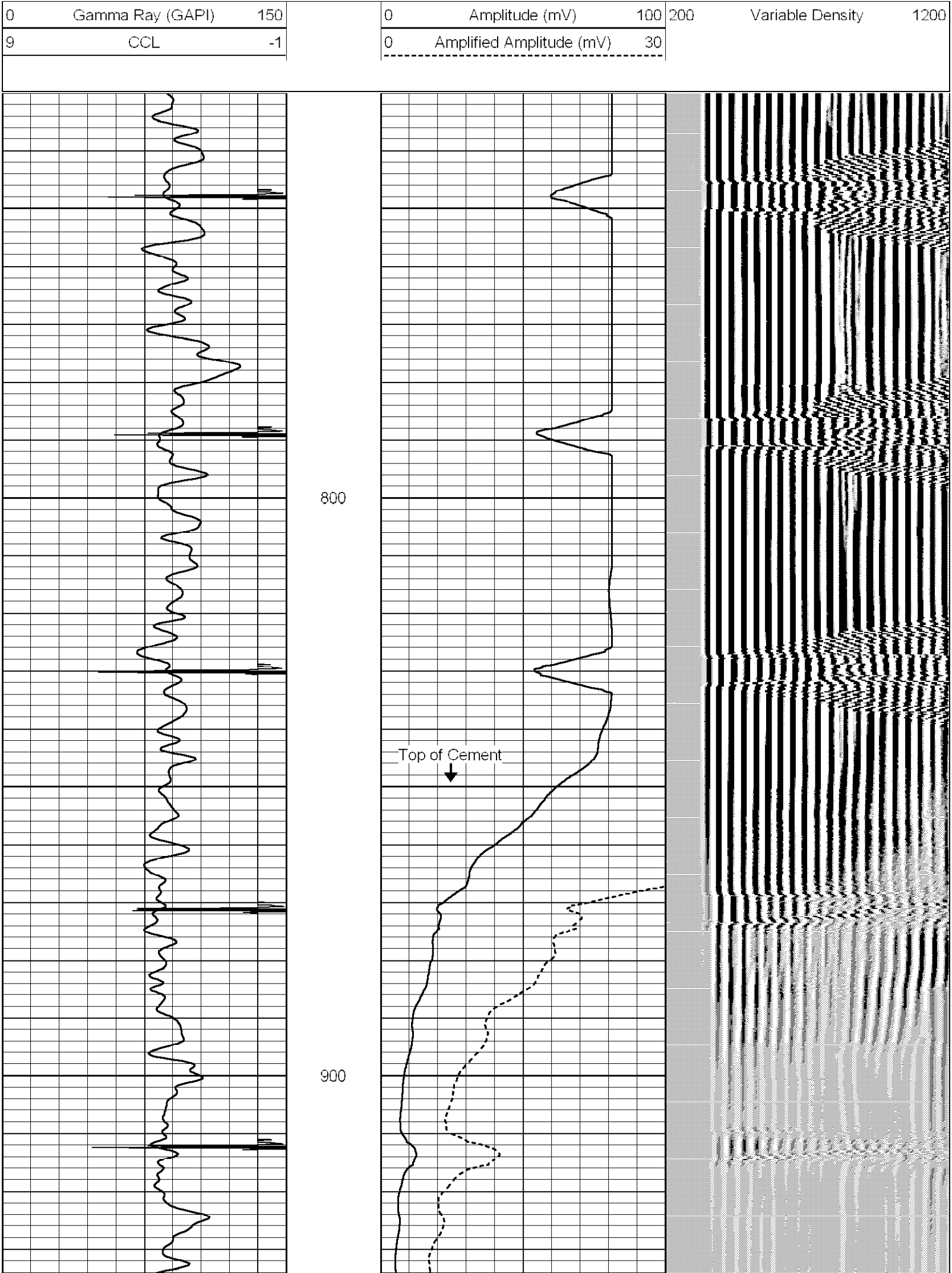

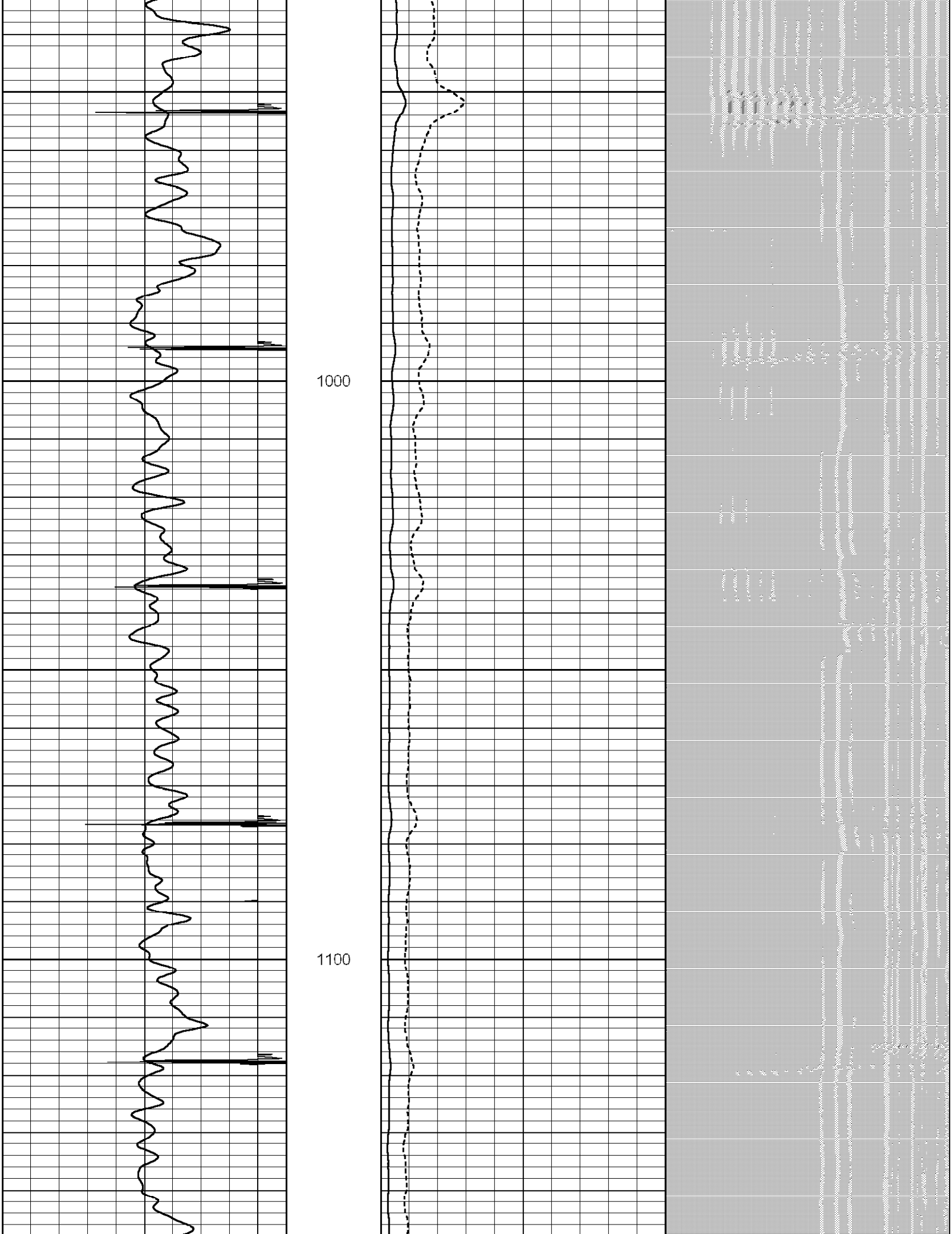

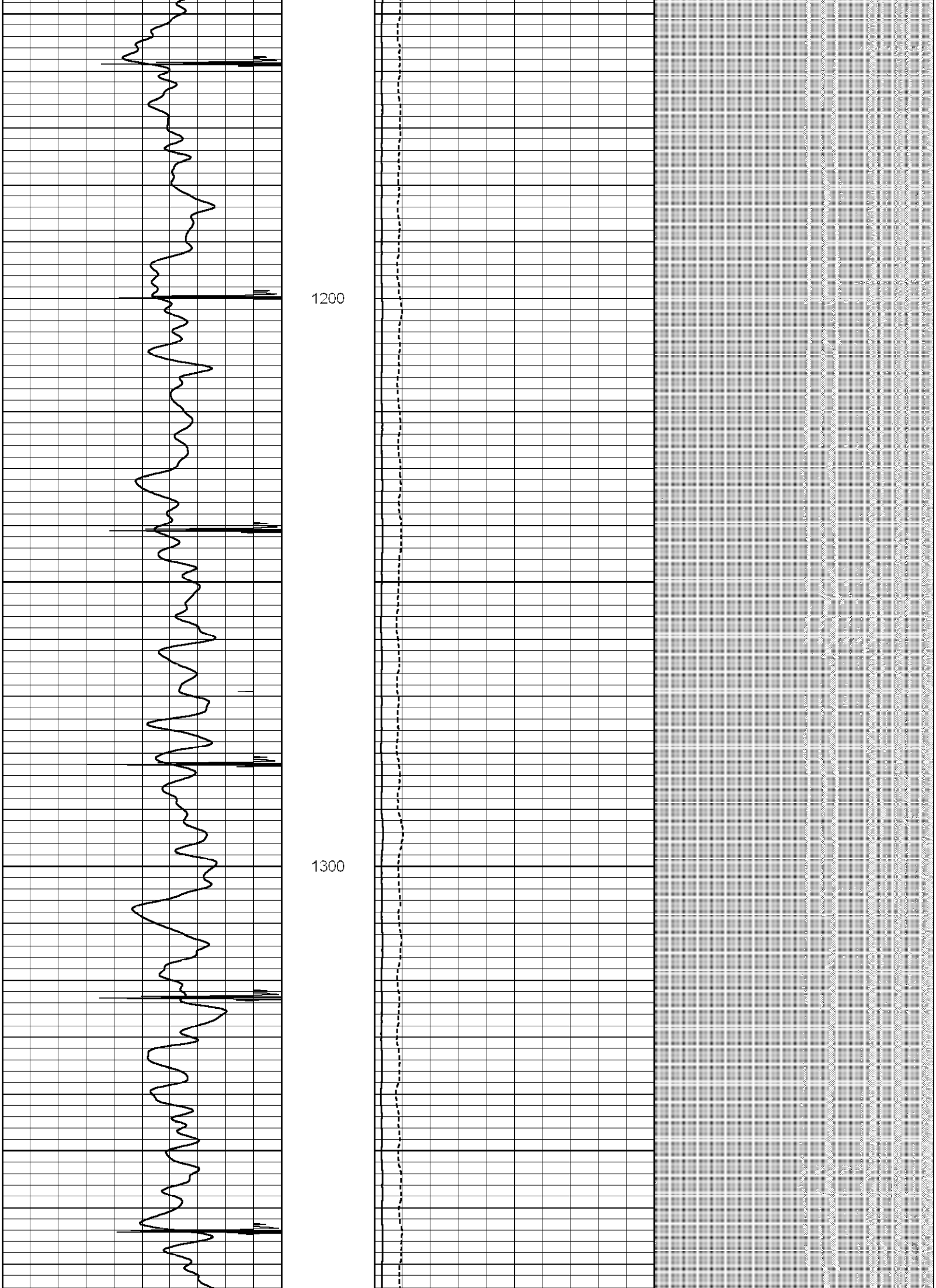

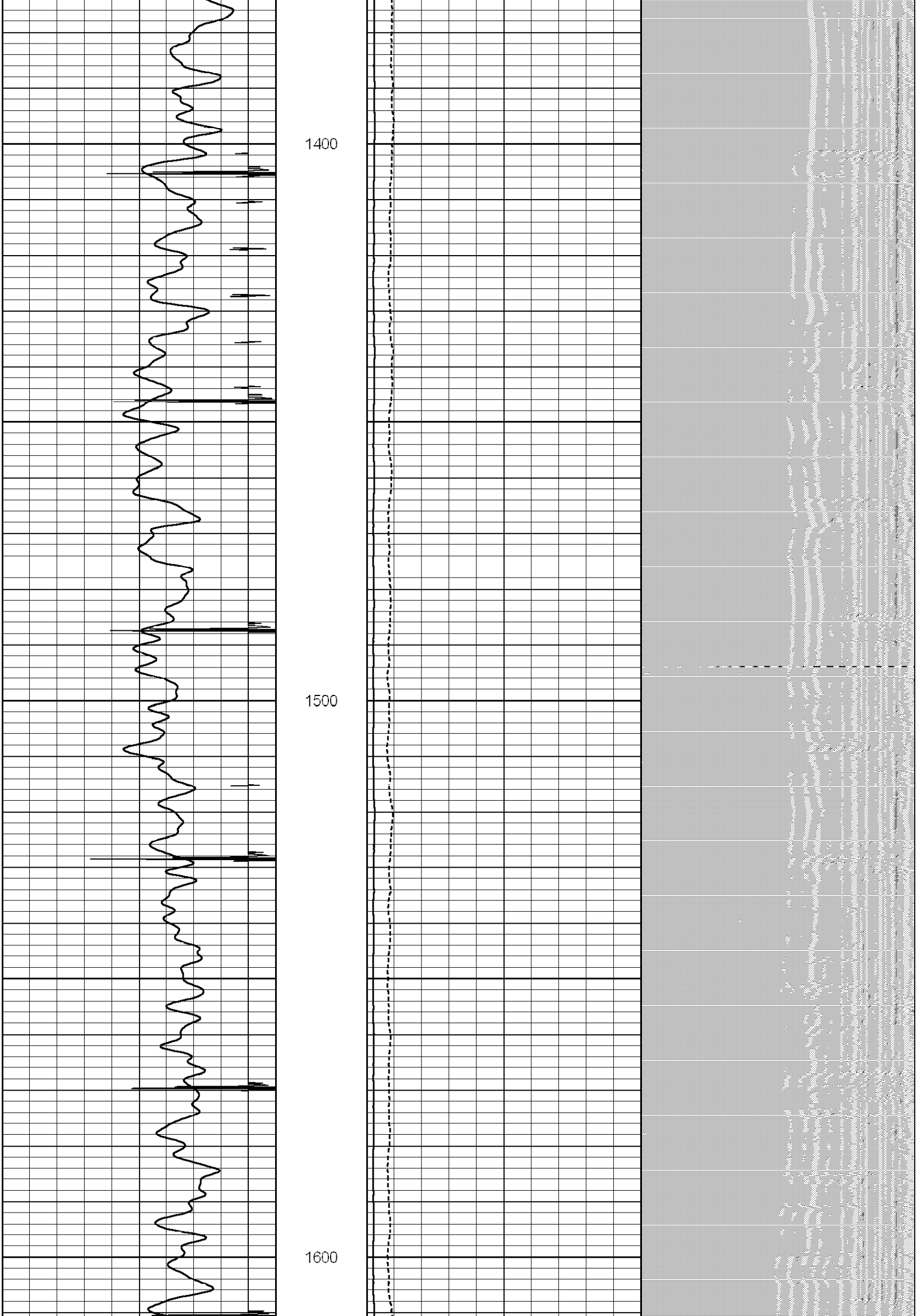

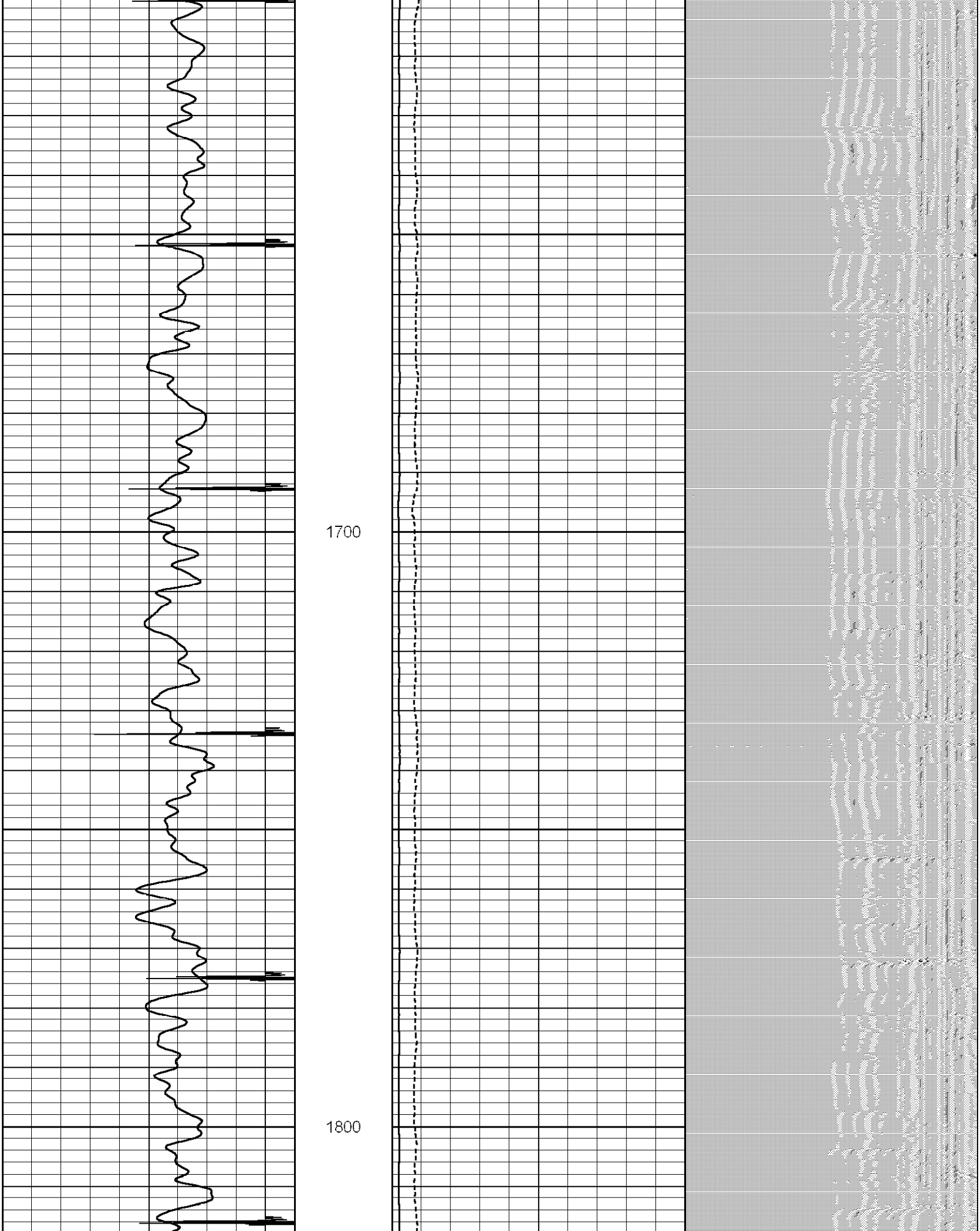

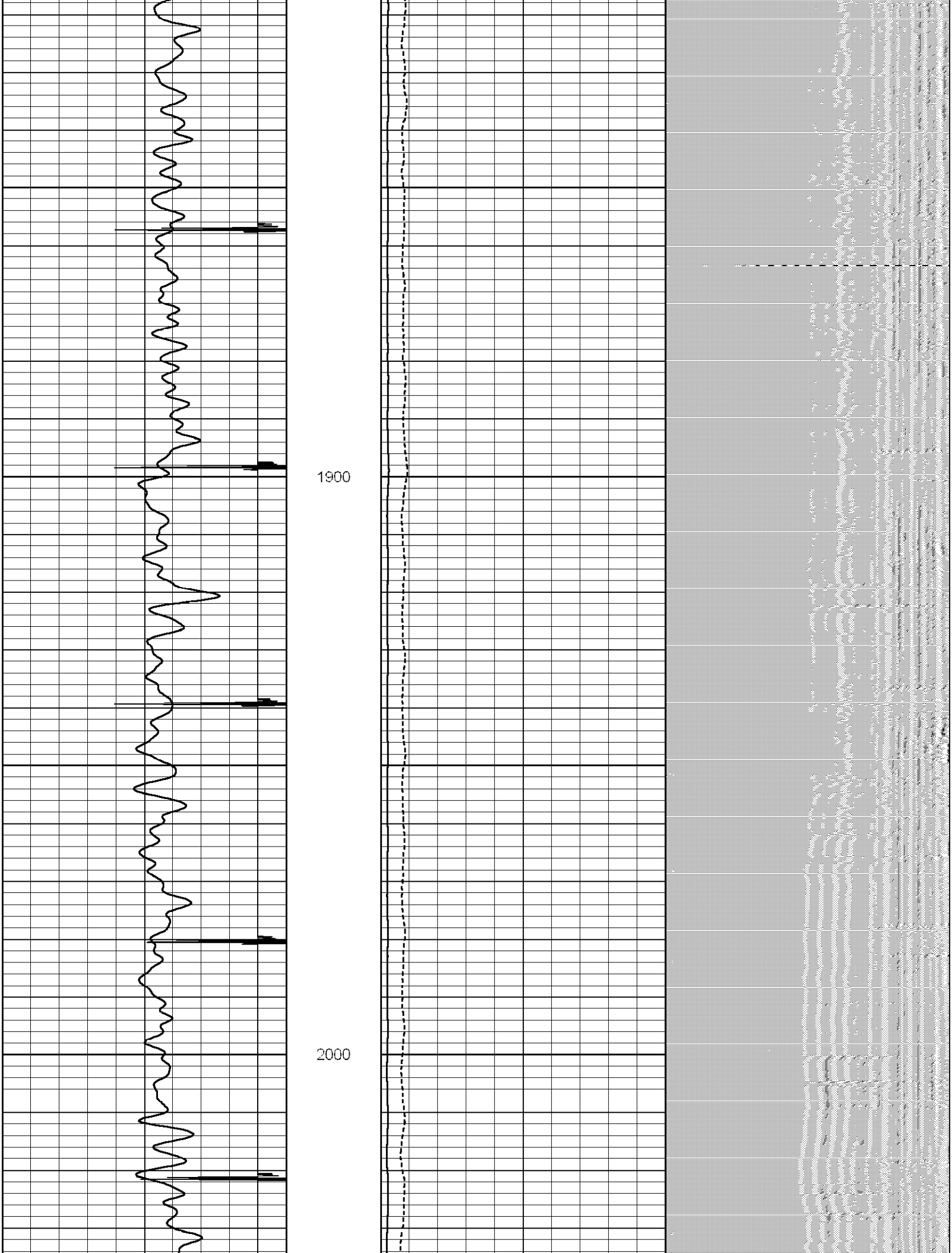

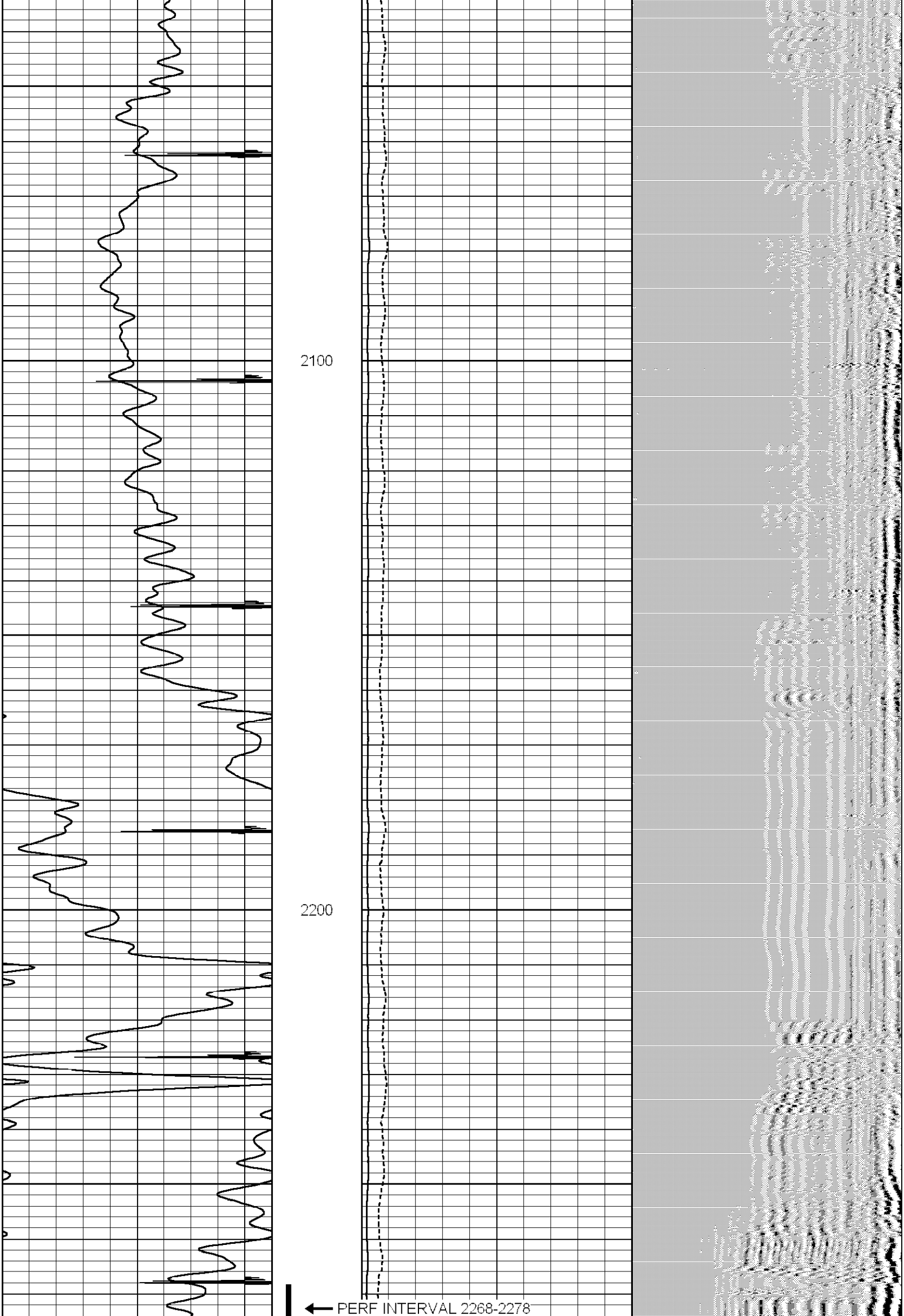

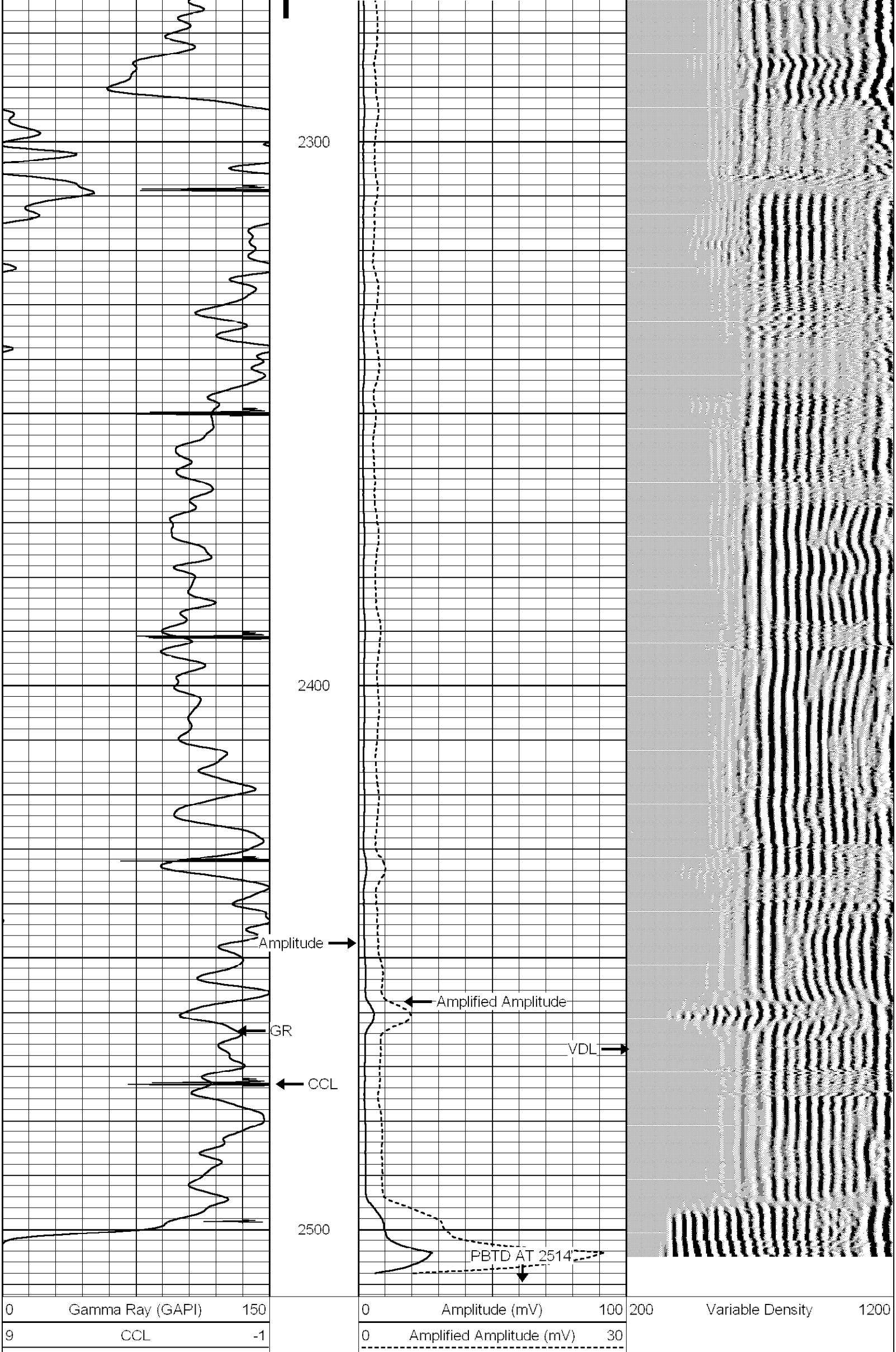← PERF INTERVAL 2268-2278