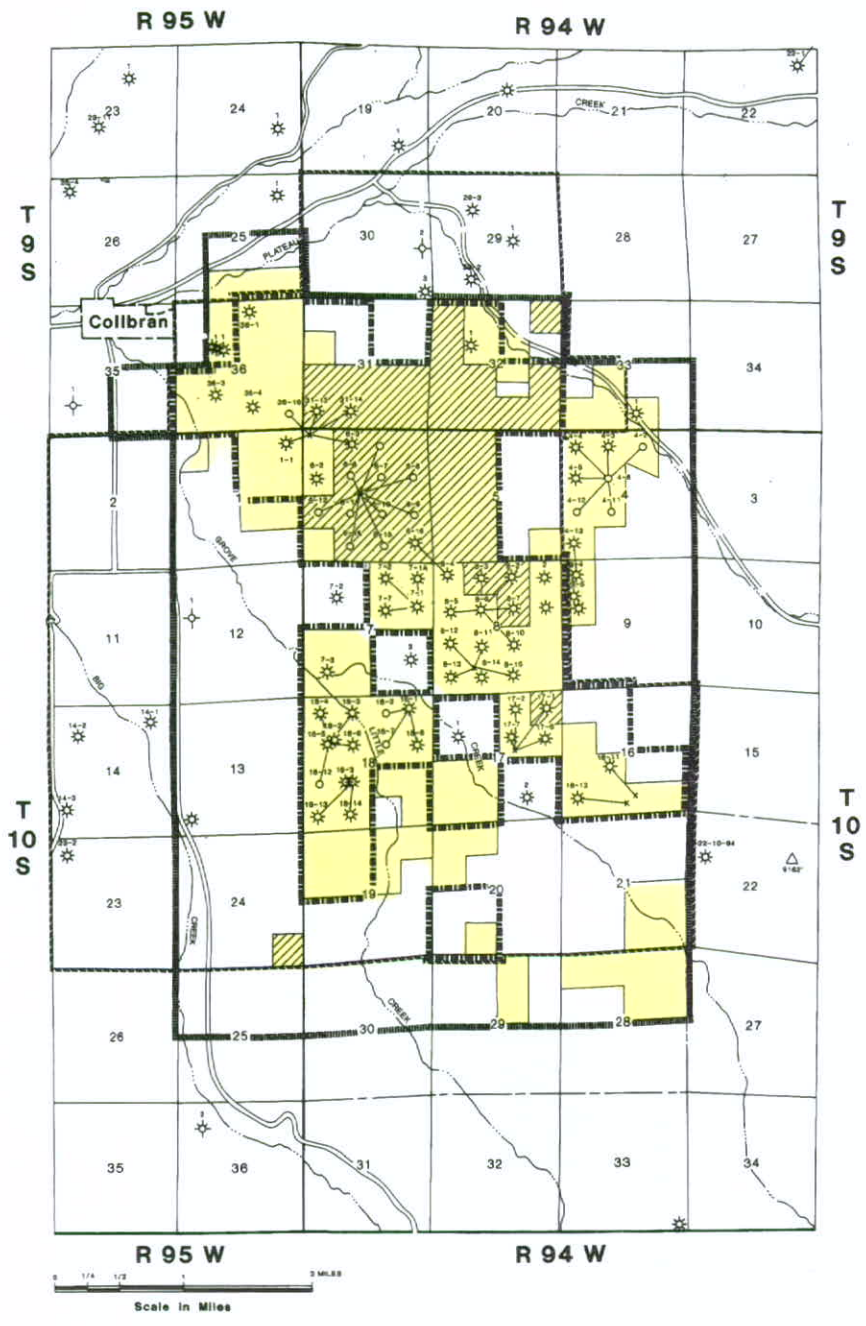


166-23

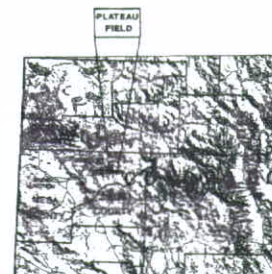
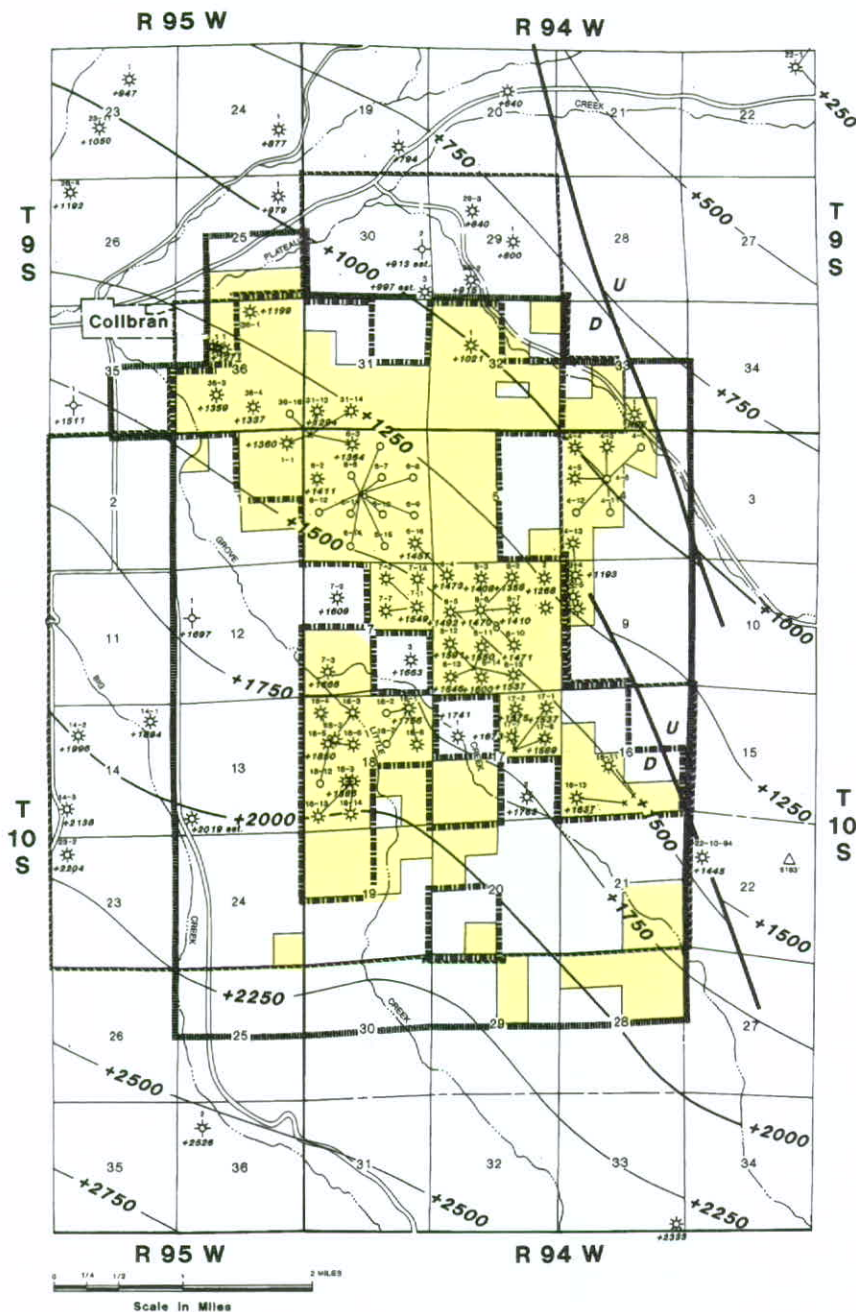


INDEX MAP

- LEGEND -

- SPACED AREA
- APPLICATION AREA
- PRIOR APPLICATION AREAS
- LARAMIE ENERGY, LLC BLM LEASES
- LARAMIE ENERGY, LLC FEE LEASES

Exhibit No. 1	Cause No. 166
Laramie Energy, LLC	Docket No. 0606-AW-07
P. Kacerguis	Land Map
	Mesa County, Colorado
	Plateau Field



INDEX MAP

- LEGEND -





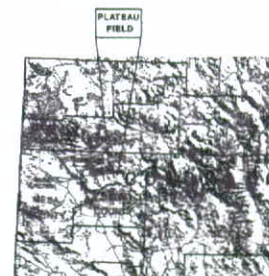
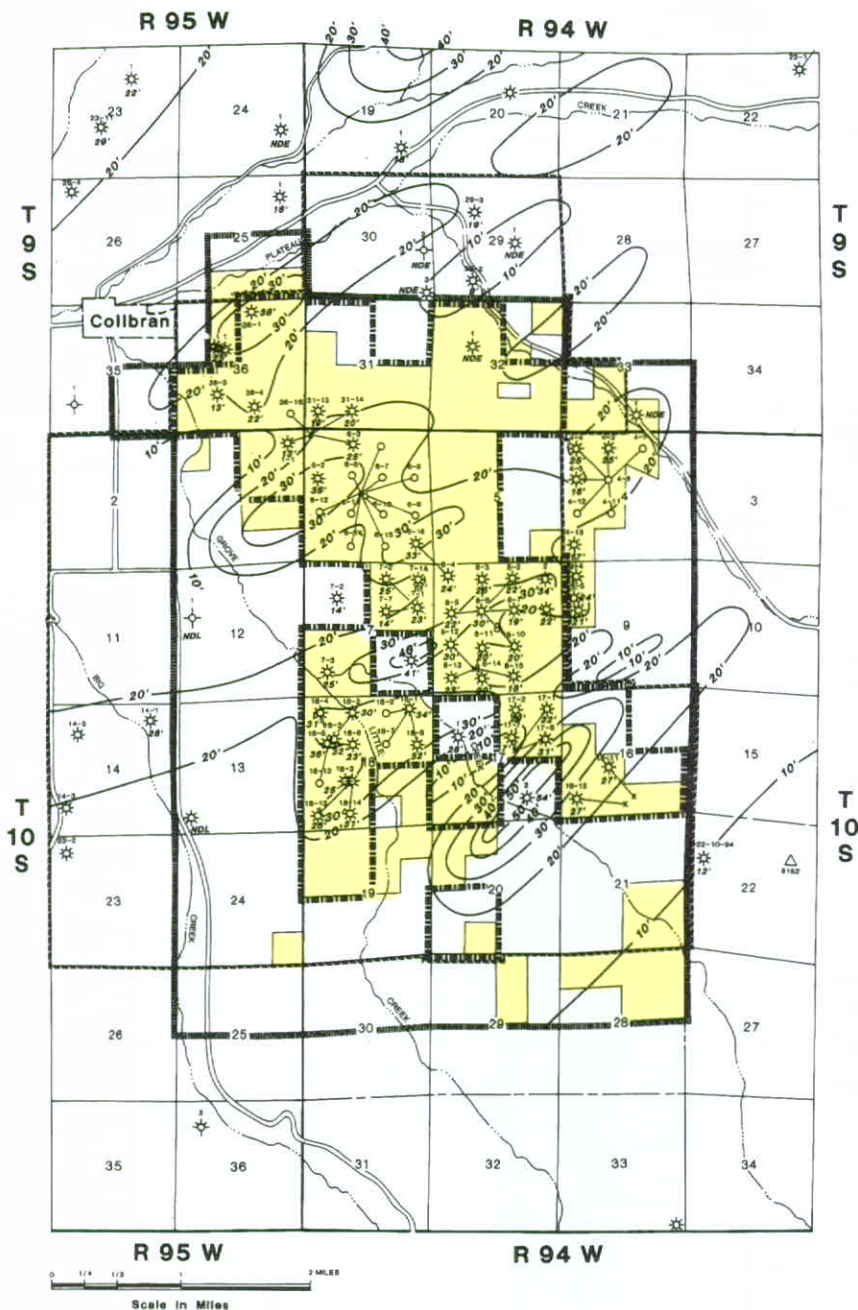
-  SPACED AREA
-  APPLICATION AREA
-  PRIOR APPLICATION AREAS
-  LARAMIE ENERGY, LLC LEASEHOLD

Exhibit No. 2	Cause No. 166
Laramie Energy, LLC	Docket No. 0606-AW-07
T. D. Kirkpatrick	Structure Top Rollins Fm. G.I. = 250 Feet
	Mesa County, Colorado
	Plateau Field



- LEGEND -





-  SPACED AREA
-  APPLICATION AREA
-  PRIOR APPLICATION AREAS
-  LARAMIE ENERGY, LLC LEASEHOLD

Exhibit No. 4

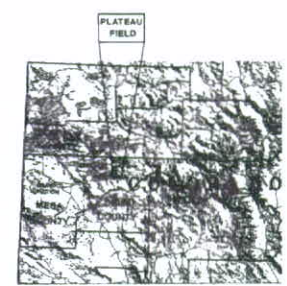
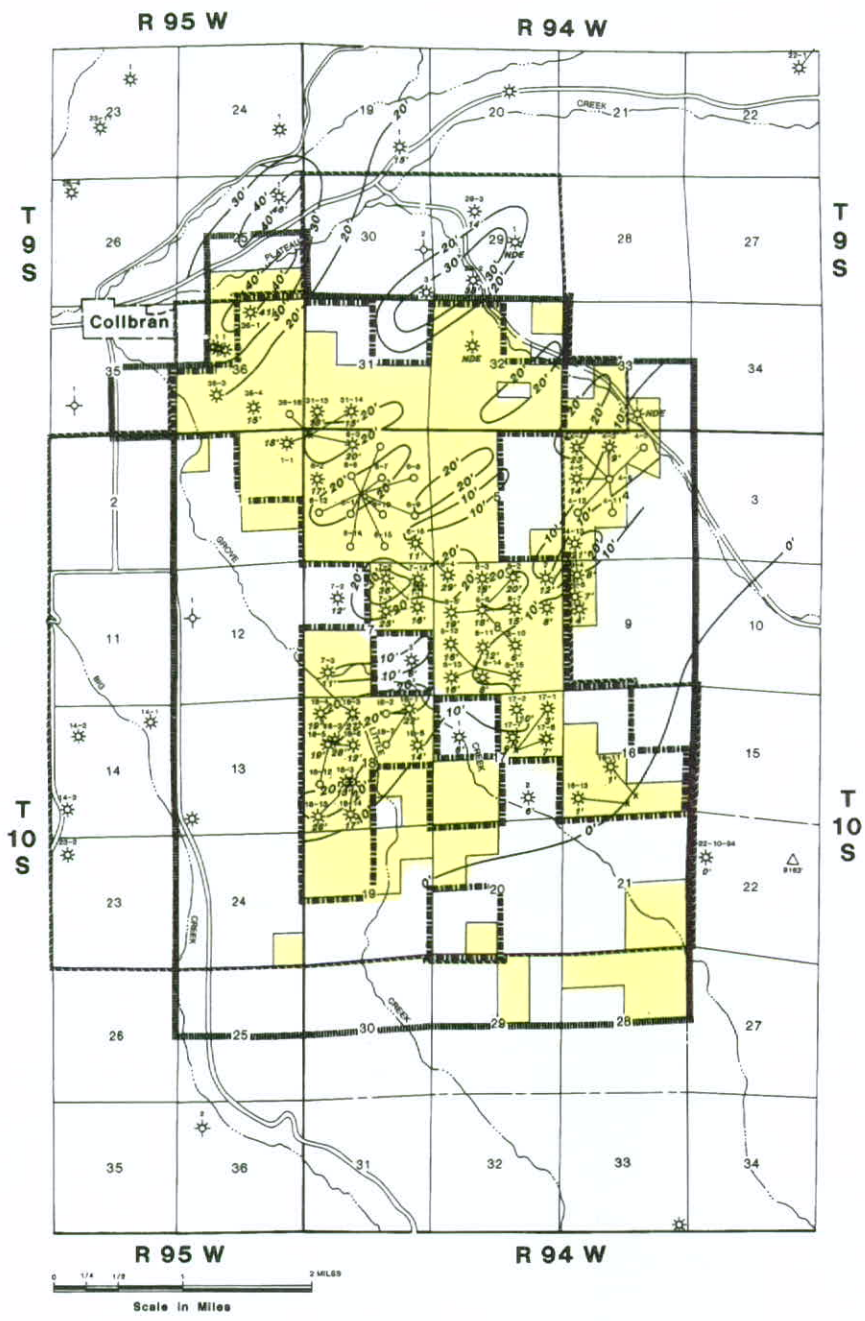
Laramie Energy, LLC

T. D. Kirkpatrick

Cause No. 166
Docket No. 0606-AW-07





Cozzette
Net Sand Isopach
(Net: .75API; 6% Density Porosity)
C.I. = 10 Feet

Mesa County, Colorado
Plateau Field



INDEX MAP

- LEGEND -

-  SPACED AREA
-  APPLICATION AREA
-  PRIOR APPLICATION AREAS
-  LARAMIE ENERGY, LLC LEASEHOLD

<p>Exhibit No. 5</p> <p>Laramie Energy, LLC</p> <p>T. D. Kirkpatrick</p>	<p>Cause No. 166</p> <p>Docket No. 0606-AW-07</p> <p>Corcoran</p> <p>Net Sand Isopach</p> <p>(Net: ≤ 75 API 6% Density Porosity)</p> <p>C.I. = 10 Feet</p> <p>Mesa County, Colorado</p> <p>Plateau Field</p>
--	--

A

A'

MESA VERDE FORMATION

WILLIAMS FORK

ILES

CORCORAN COZZETTE

CAMPBELL
18-5
SWNW
T10S R94W S18
6,826

<311FT>

COURY
18-2
SE SW NW
T10S R94W S18
6,808

<1,057FT>

CAMPBELL
18-6
SE NW
T10S R94W S18
6,827

GAS SATURATED INTERVAL

CAMEO COAL ZONE

ROLLINS

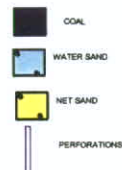
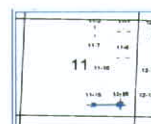


Exhibit No. 6
Laramie Energy, LLC
T. D. Kirkpatrick

Cause No. 166
Docket No. 0606-AW-07
West to East
Stratigraphic
Cross Section
Mesa County, Colorado
Plateau Field

PLATEAU | EAST PLATEAU NEW WELLS TYPE CURVE | CORCORAN COZZETTE MESAVER | MISC |

