

#1-122



EXHIBIT #1
REFERENCE MAP
BONANZA CREEK ENERGY OPERATING COMPANY LLC
Cause No. 1 Docket No. 0801-UP-01 February 25, 2008



Application Lands



Codell/Niobrara 80 Acre Spaced Lands



Dakota 320 Acre & J-Sand 160 Acre Spaced Lands

Rate/Time Graph

Date: 2/12/2008

Time: 5:29 PM

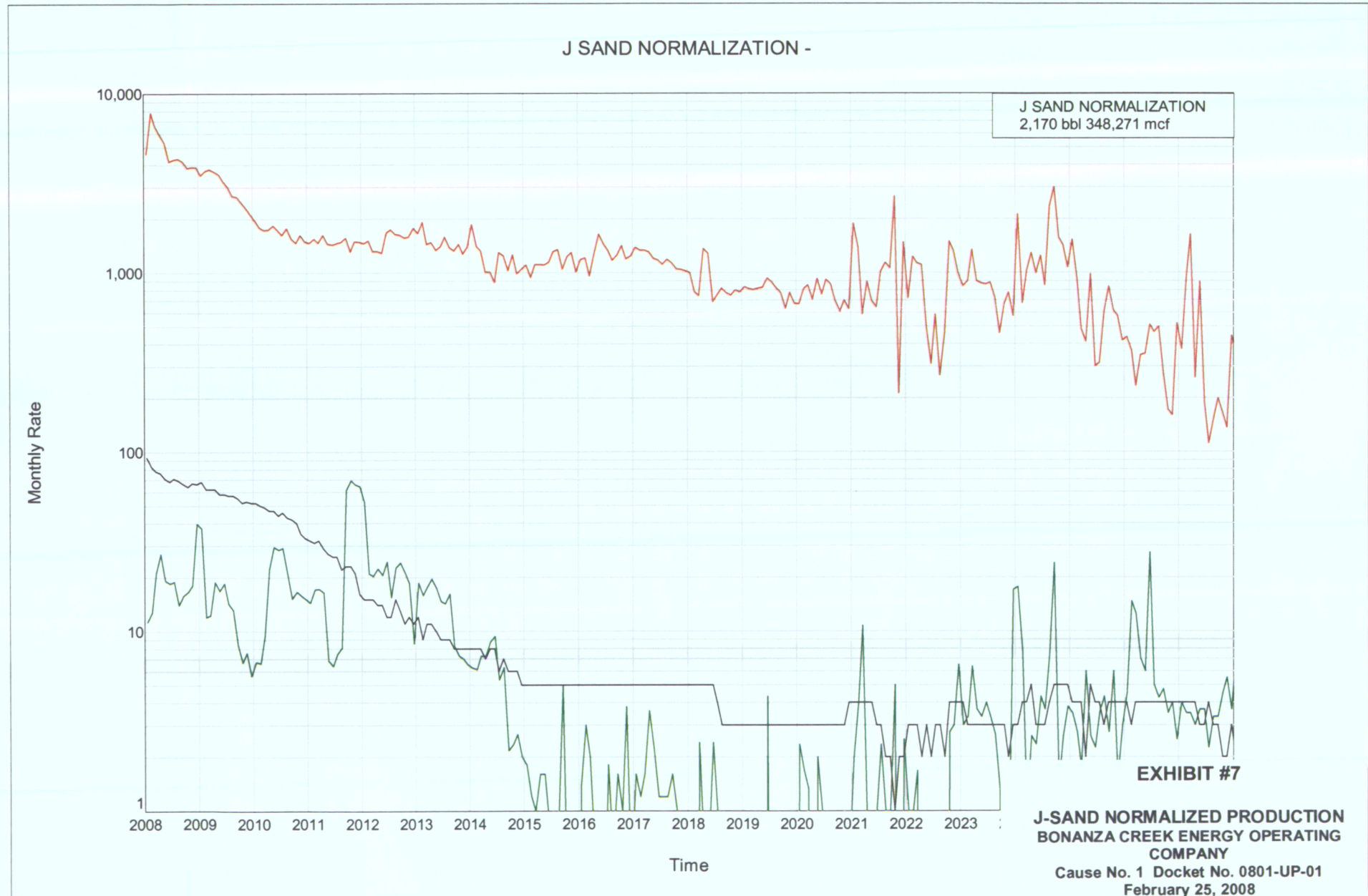
Lease Name: J SAND NORMALIZATION ()

County, ST: ,

Location: 0-0-0

Operator:

Field Name:



Rate/Time Graph

Date: 2/12/2008

Time: 5:27 PM

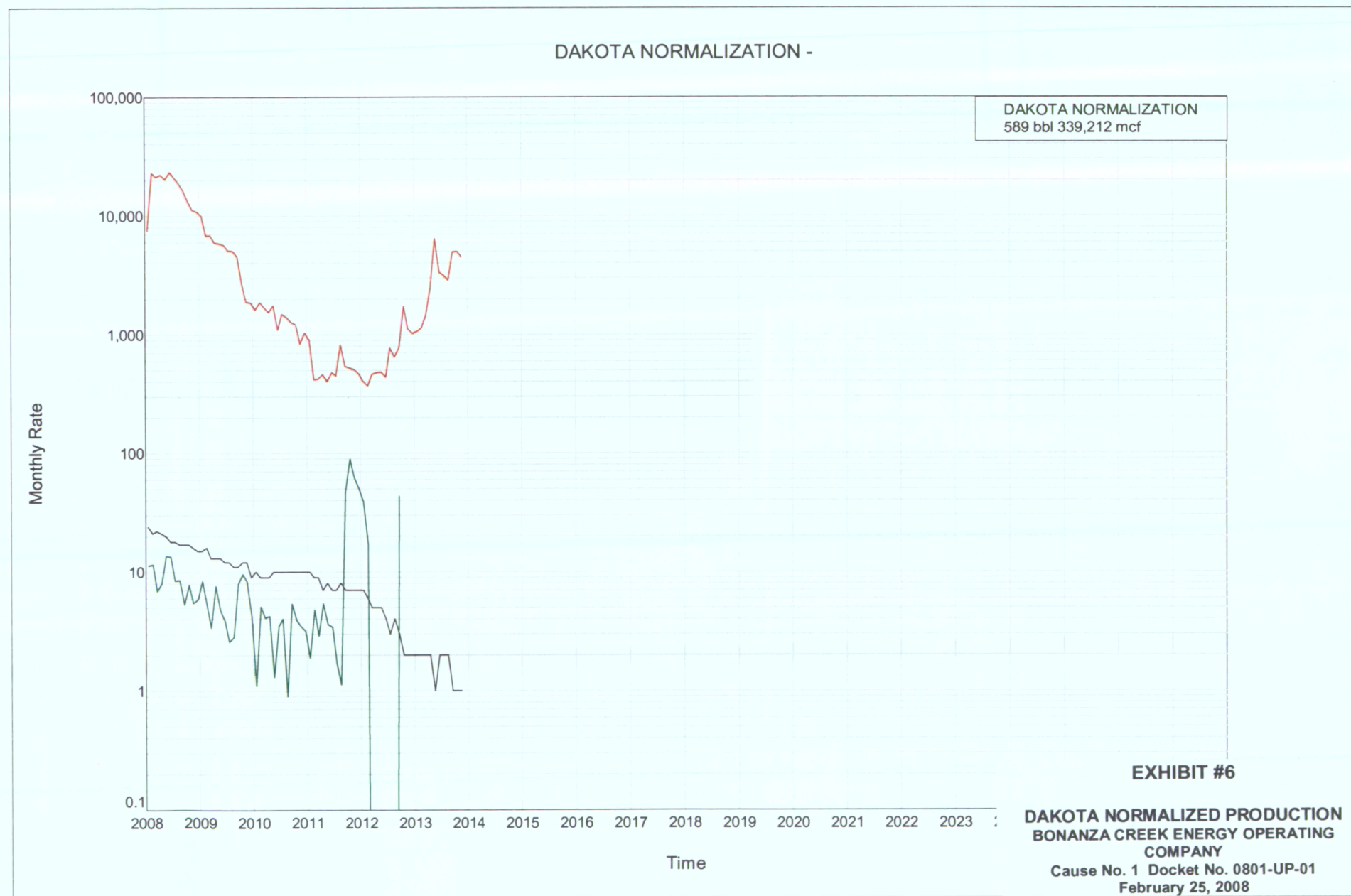
Lease Name: DAKOTA NORMALIZATION ()

County, ST: ,

Location: 0-0-0

Operator:

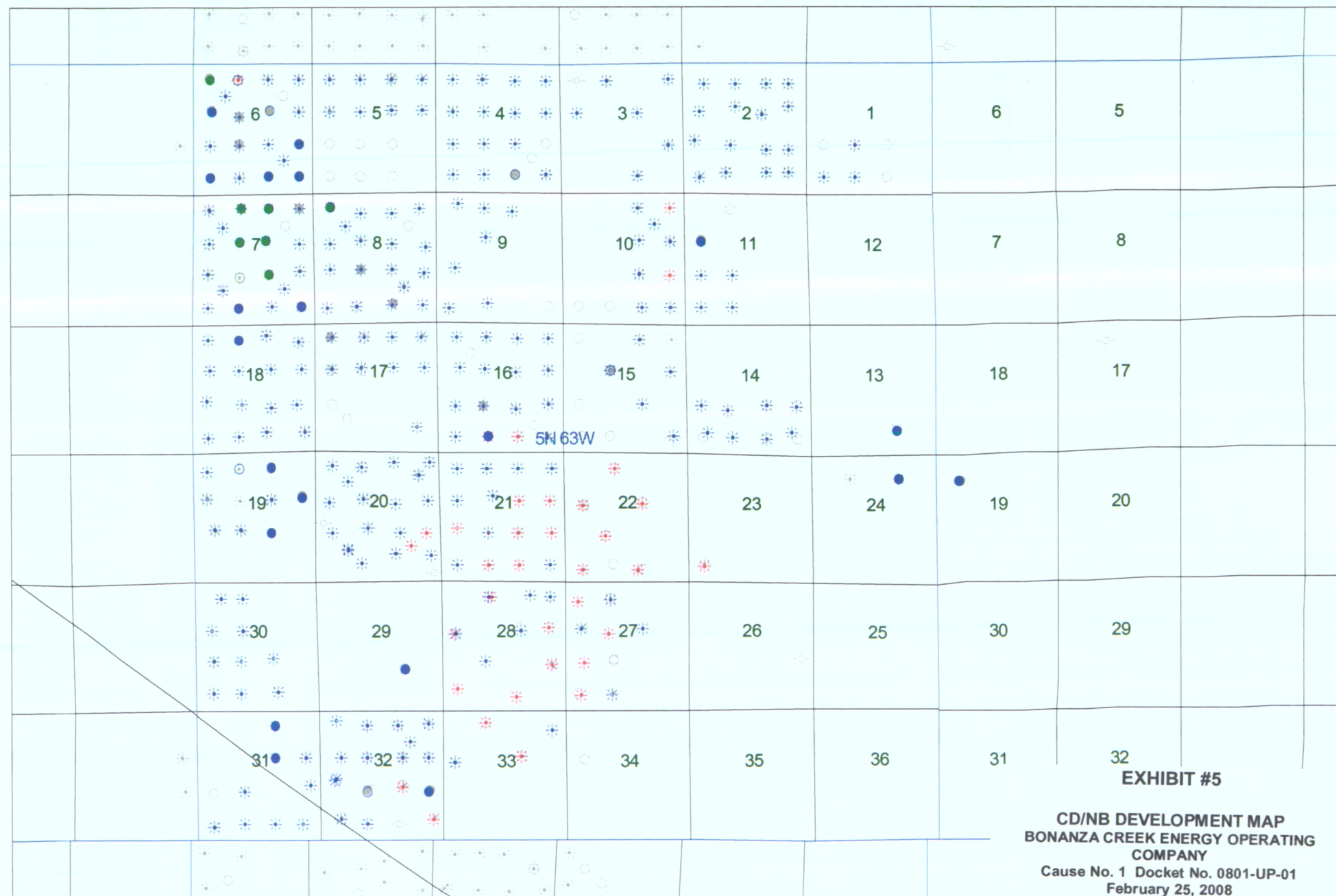
Field Name:



PowerTools Map

Date: 2/12/2008

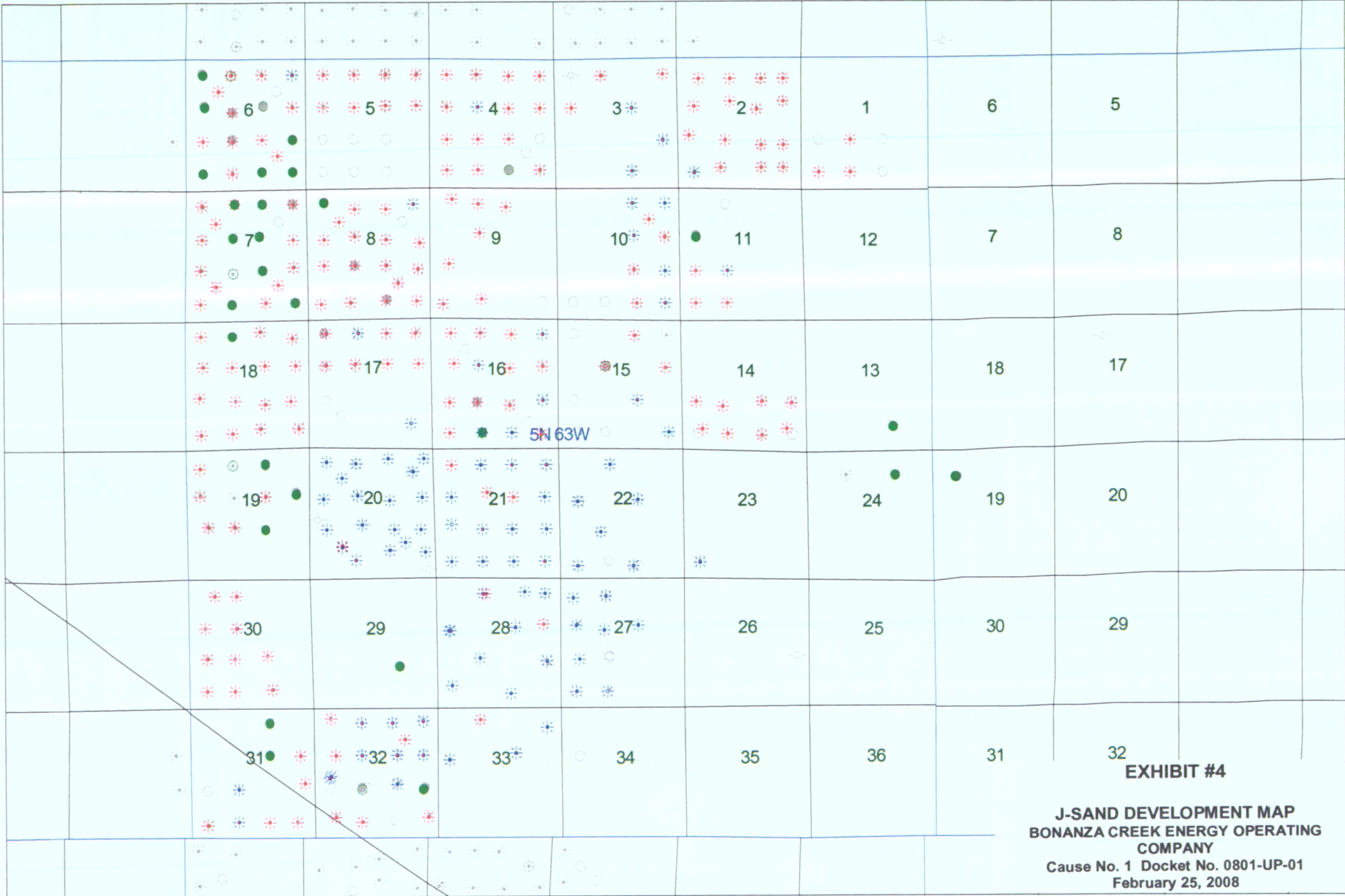
Time: 5:36 PM



BLUE WELL SPOTS DENOTE WELLS COMPLETED IN THE CODELL/NIOBRARA FORMATIONS

PowerTools Map

Date: 2/12/2008
Time: 5:37 PM

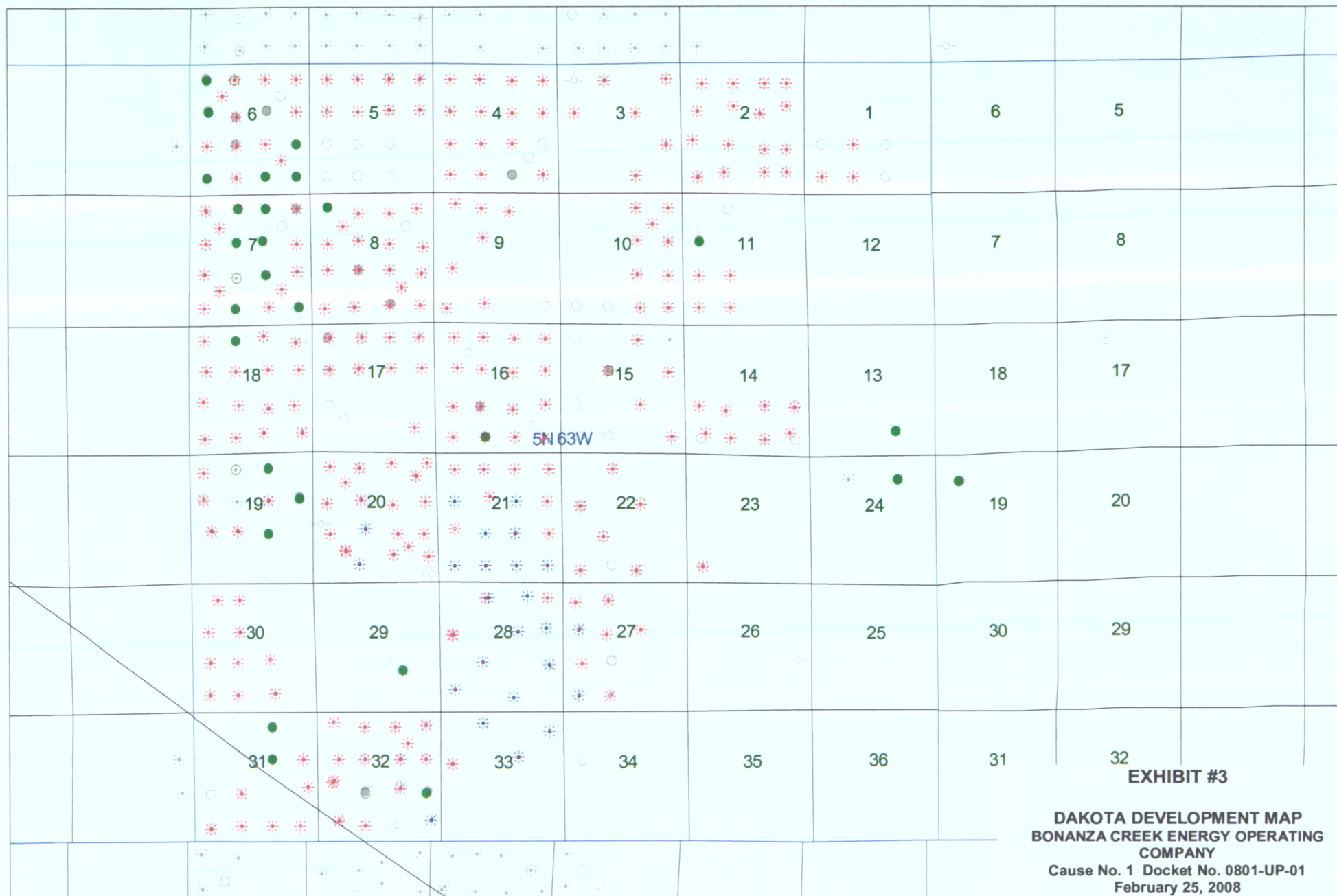


BLUE WELL SPOTS DENOTE WELLS COMPLETED IN THE J-SAND FORMATION

PowerTools Map

Date: 2/12/2008

Time: 5:37 PM



BLUE WELL SPOTS DENOTE WELLS COMPLETED IN THE DAKOTA FORMATION

Rate/Time Graph

Date: 2/12/2008

Time: 5:27 PM

Lease Name: CODELL NIOBRARA NORMALIZATION ()

County, ST: ,

Location: 0-0-0

Operator:

Field Name:

