



02084553

#191-50

# T6S-R92W

Antero  
Spacing/10-Acre Density  
Order Nos. 523-2 (WMF) & 191-25 (ILES)  
(N/2 15)

## 14

Antero  
Spacing/10-Acre Density  
Order Nos. 523-2 (WMF) & 191-25 (ILES)  
(N/2 15)

Antero  
Spacing/10-Acre Density  
Order Nos. 191-24 (WMF) & 191-25 (ILES)  
(S/2 15)

Antero  
Spacing/10-Acre Density  
Order No. 191-24 (Williams Fork Only)

Antero  
Spacing/10-Acre Density  
Order Nos. 191-24 (WMF) & 191-25 (ILES)

Antero  
Spacing/10-Acre Density  
Order Nos.  
191-24 (WMF) &  
191-25 (ILES)



Antero  
10-Acre Density  
Order No. 191-34 (WMF & ILES)


**Antero Resources Piceance Corporation**

Piceance Basin  
Garfield County, CO

Exhibit: L1  
Cause No. 191  
Docket No.

**Antero Leasehold Within Application**

 Full Interest  
 Partial Interest

 BBC 10-Acre Density Orders 191-8 & 191-11

0 863  
FEET





31

Antero  
Spacing/10-Acre Density  
Order Nos. 191-16 & 191-25

33

34

T5S-R92W

T6S-R93W T6S-R92W

Antero  
Spacing/10-Acre Density  
Order Nos. 191-20 & 191-25

2

Antero  
Spacing/10-Acre Density  
Order Nos. 191-20 & 191-25

1

Antero  
10-Acre Density  
Order No. 191-48

6

Antero  
10-Acre Density  
Order No. 191-44

Antero  
10-Acre Density  
Order No. 191-38

5

Antero  
10-Acre Density  
Order No. 191-47

Antero  
10-Acre Density  
Order Nos. 191-45 & 510-33

4

Antero  
10-Acre Density  
Order No. 191-42

3

Silt Town Limits

US 6 & 24

Union Pacific Railroad

10

Antero  
Spacing/10-Acre Density  
Order No. 191-39

11

Antero  
Spacing/10-Acre Density  
Order Nos. 191-15 & 191-25

Antero  
10-Acre Density  
Order No. 191-37

12

Antero  
10-Acre Density  
Order Nos. 510-16 & 191-25

8

Antero  
10-Acre Density  
Order No. 191-34

Antero  
Spacing/10-Acre Density  
Order Nos. 523-2 & 191-25

10

Antero  
Spacing/10-Acre Density  
Order Nos. 523-2 & 191-25

11

Antero  
Spacing/10-Acre Density  
Order Nos. 191-14 & 191-25

14

13

Antero  
Spacing/10-Acre Density  
Order Nos. 191-13 & 191-25

18

Antero  
Spacing/10-Acre Density  
Order Nos. 191-13 & 191-25

17

Antero  
Spacing/10-Acre Density  
Order Nos. 191-24 & 191-25

Antero  
10-Acre Density  
Order No. 191-34

16

Antero  
Spacing/10-Acre Density  
Order Nos. 523-2 & 191-25

15

Antero  
Spacing/10-Acre Density  
Order Nos. 523-2 & 191-25

14

Antero  
Spacing/10-Acre Density  
Order No. 191-24 & 191-25  
(N2SE SWSE 14)

Antero  
Spacing/10-Acre Density  
Order Nos. 191-41 & 191-25  
(Williams Fork, E/2 15; lles, NE 15)

22

23

Antero  
Spacing/10-Acre Density  
Order Nos. 191-19 & 191-25  
(Williams Fork, S/2 14; lles SW 14)

24

BBC 10-Acre Density  
Orders 191-8 & 191-11

Antero  
Spacing/10-Acre Density  
Order Nos. 191-27 & 191-25  
(SW, NWSE, SESE 16)

Antero  
Spacing/10-Acre Density  
Order No. 191-24

Antero  
10-Acre Density  
Order No. 191-34

Antero Resources Corporation

Piceance Basin

Garfield County, CO

Exhibit: L1

Cause No. 191

Docket No. 0707-SP-18

Antero Leasehold Within Application

Full Interest

29

32

36





Antero Resources Corporation

Piceance Basin

Garfield County, CO

Exhibit: L2

Cause No. 191

Docket No. 0707-SP-18

T5S-R92W

T6S-R93W T6S-R92W

E Y

Silt Town Limits  
US 6 & 34

Rifle City  
Limits

