



ENCANA

EXHIBIT "L1"

SPACING ORDER

Cause 139 & 440

Docket #0611-AW-31

Author: S. SEAHOLM

11/6/00	SCALED TO FIT	PRJ/DOC
LAYOUT/LOC	1/25 WMS FORK SPACING E2 16 TO 86W/30W	

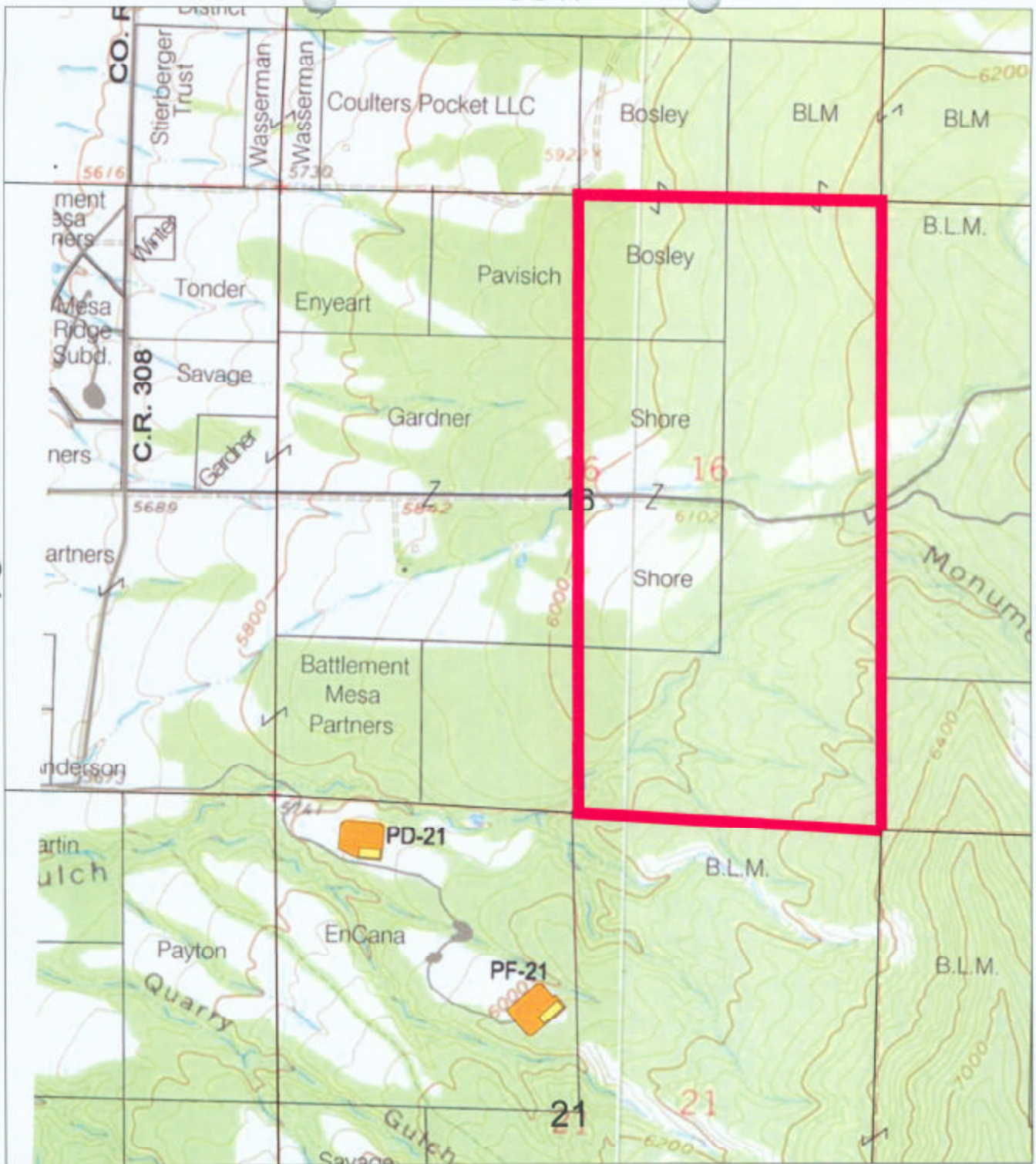
 SPACING APPLICATION AREA - WILLIAMS FORK & ILES FORMATION OF THE MESA VERDE GROUP

139-67



01381784

95W



<p>EXHIBIT "L2" SURFACE OWNERSHIP SPACING ORDER Cause 139 & 440 Docket #0611-AW-31 Author: S. SEAHOLM</p>		
11/5/08	SCALED TO FIT	PP/JS/CH
LAYOUT SURFACE	LESS WMS FOR SPACING R2 18 TO WMS (WMS)	

SPACING APPLICATION AREA - WILLIAMS FORK & ILES FORMATION OF THE MESA VERDE GROUP

139-67

95W

7S

7S

16

TRACT I

TRACT III

TRACT IV

TRACT II

139-67

ENCANA.

EXHIBIT "L3"
MINERAL OWNERSHIP
SPACING ORDER
Cause 139 & 440
Docket #0611-AW-31
Author: S. SEAHOLM




11/6/06

SCALED TO FIT

PRJ/DO-C

LAYOUT/MIN

FILED WITH PERMITS SPACING 12 18 15 BORING

-  SPACING APPLICATION AREA
-  FEDERAL MINERALS
-  FEE MINERALS

95W

7S

7S

EnCana
100%

EnCana
100%

FEE

EnCana 50%
BBC 50%

16

FEE

EnCana
100%

FEE

FEDERAL

ENCANA

EXHIBIT "L4"
MESAVERDE GROUP
LEASEHOLD OWNERSHIP
SPACING ORDER
Cause 139 & 440
Docket #0611-AW-31
Author: S. SEAHOLM

1/10/08

SCALED TO 111

PR4 COG

LAYOUT/ILES LSE

ILES WMS FORK SPACING E2 16.75 WMS/OMS



SPACING APPLICATION AREA - WILLIAMS FORK & ILES FORMATION OF THE MESA VERDE GROUP

139-67

Stratigraphic Chart – South Parachute Area

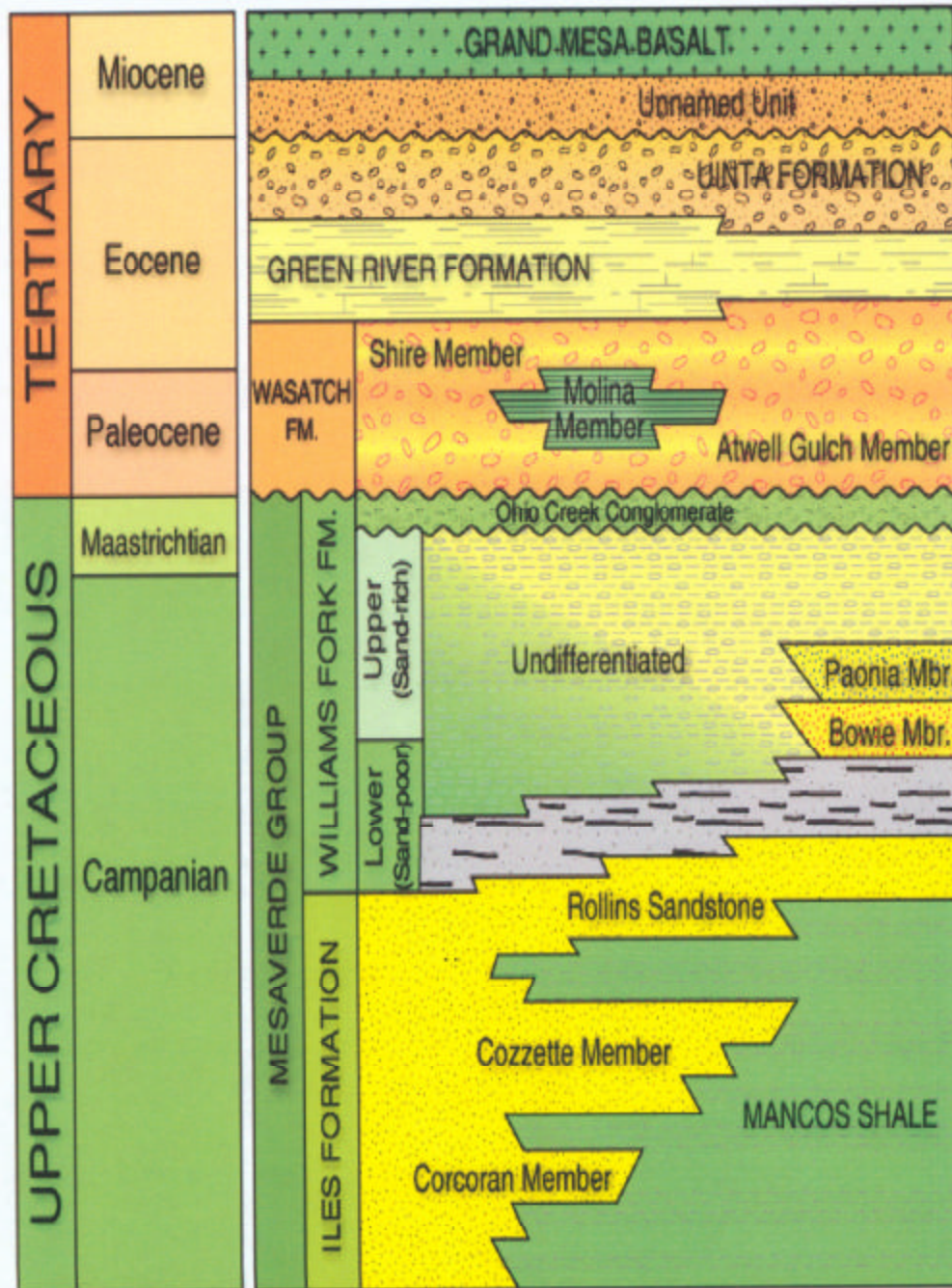
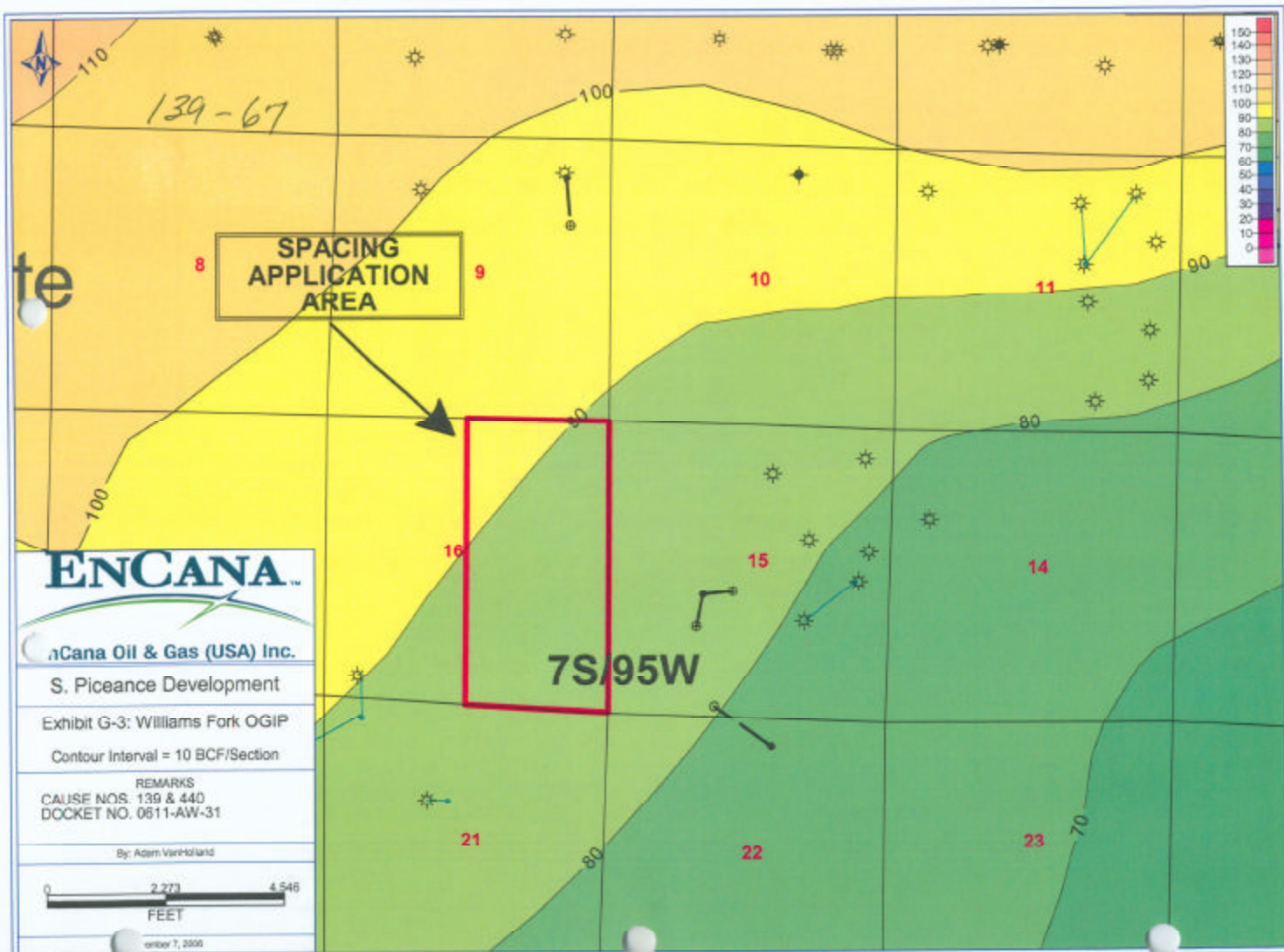
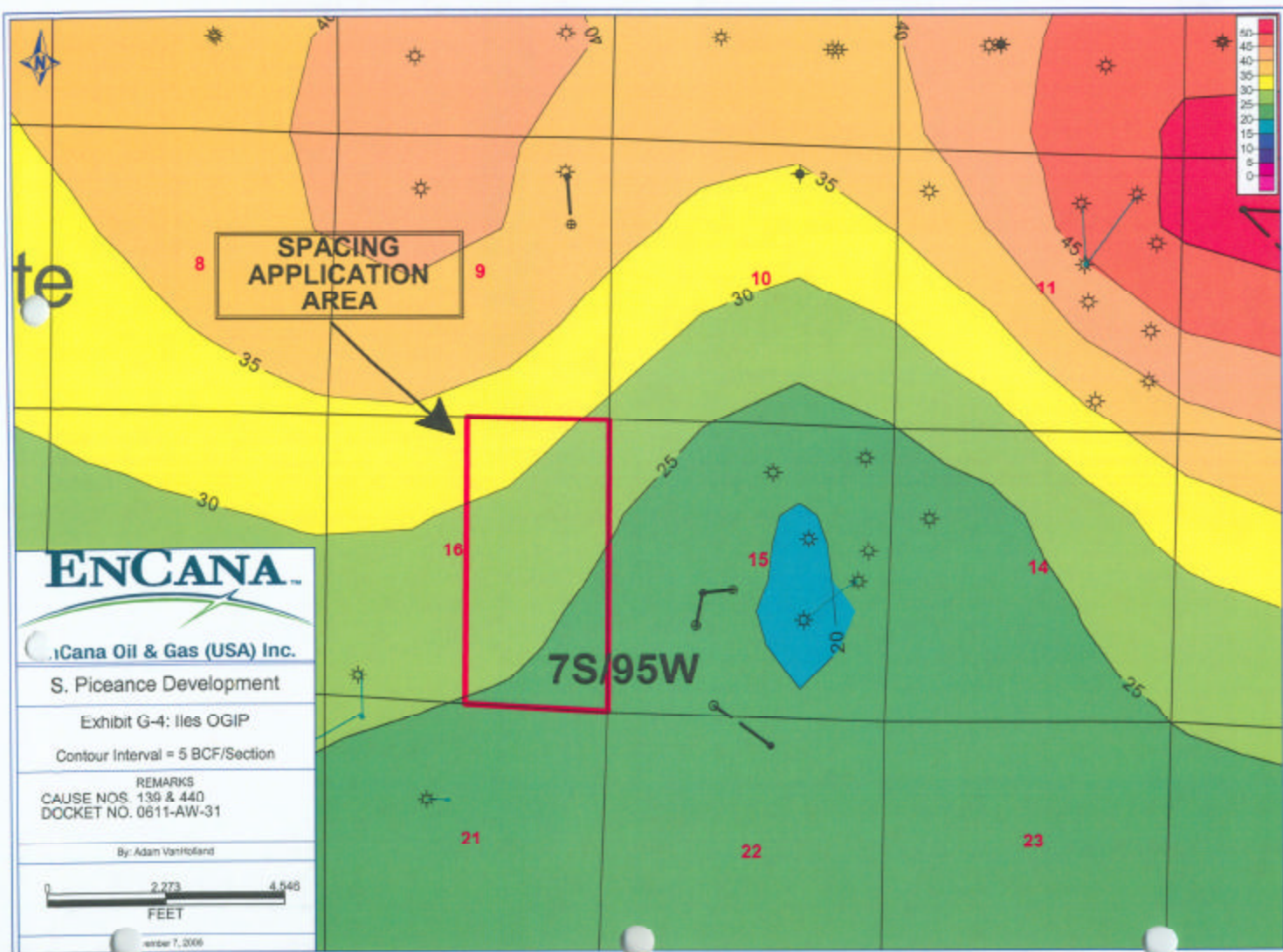


Exhibit G-1
Cause Nos. 139 & 440
Docket No. 0611-AW-31

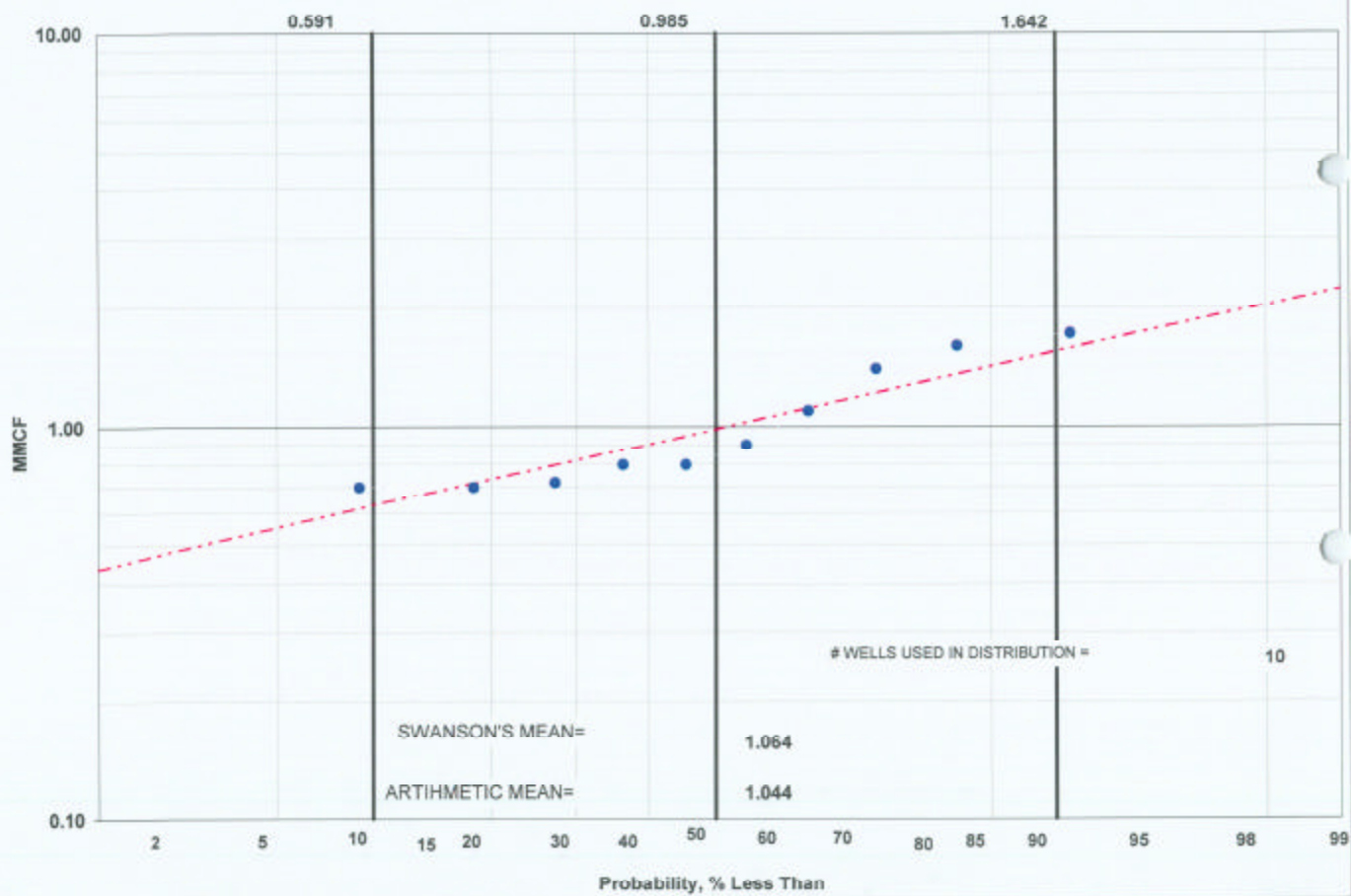
139-67





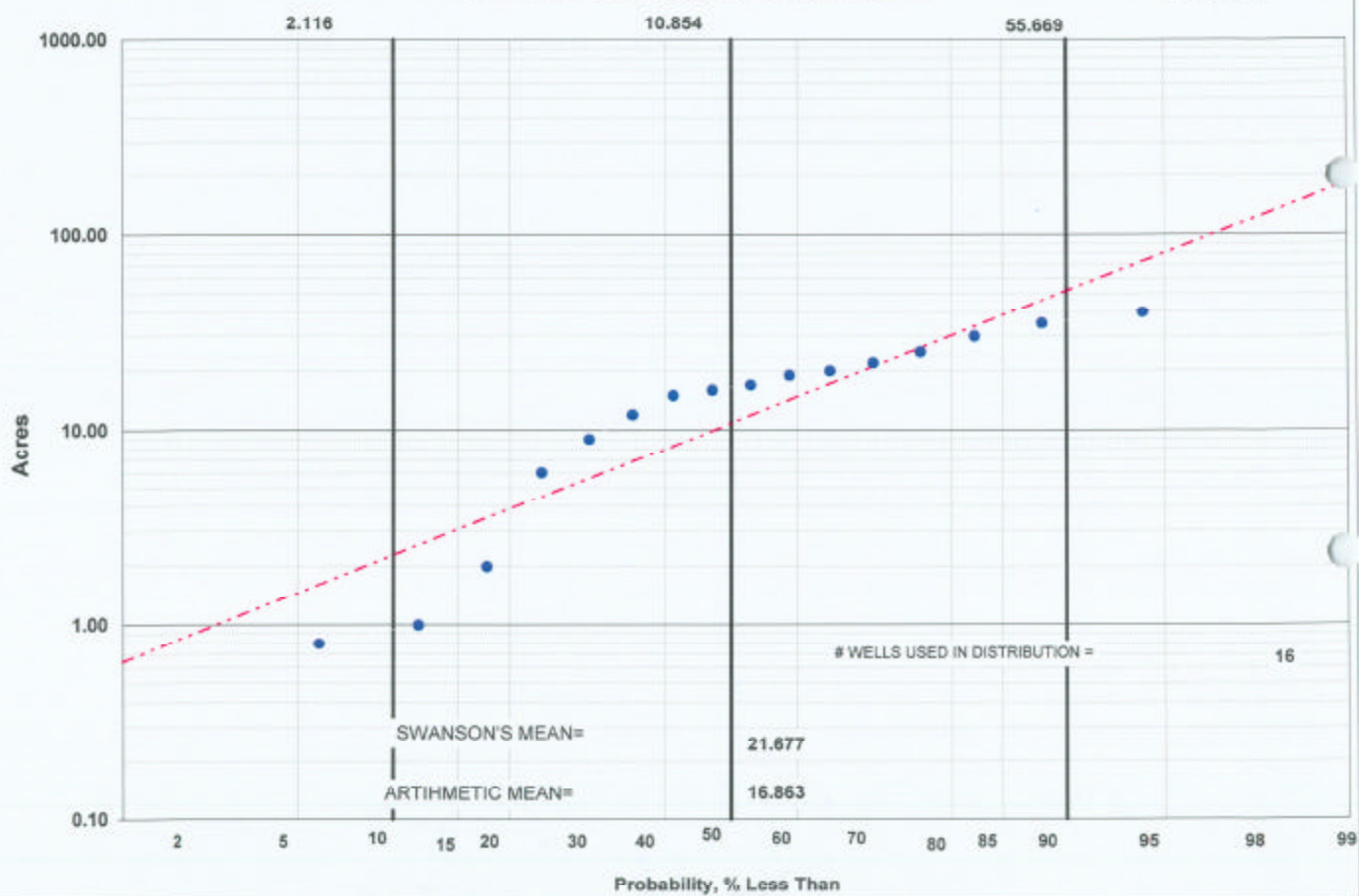
South Parachute: PDP EURs

11/08/2006



South Parachute: PDP Calculated Drainage Areas

11/08/2006



EnCana Oil & Gas, USA

South Piceance 20-Acre Isles Spacing

Cause No. 139, Docket No. 0611-AW-31

Exhibit: E5

0.35 Bcf EUR in 10 Years

