

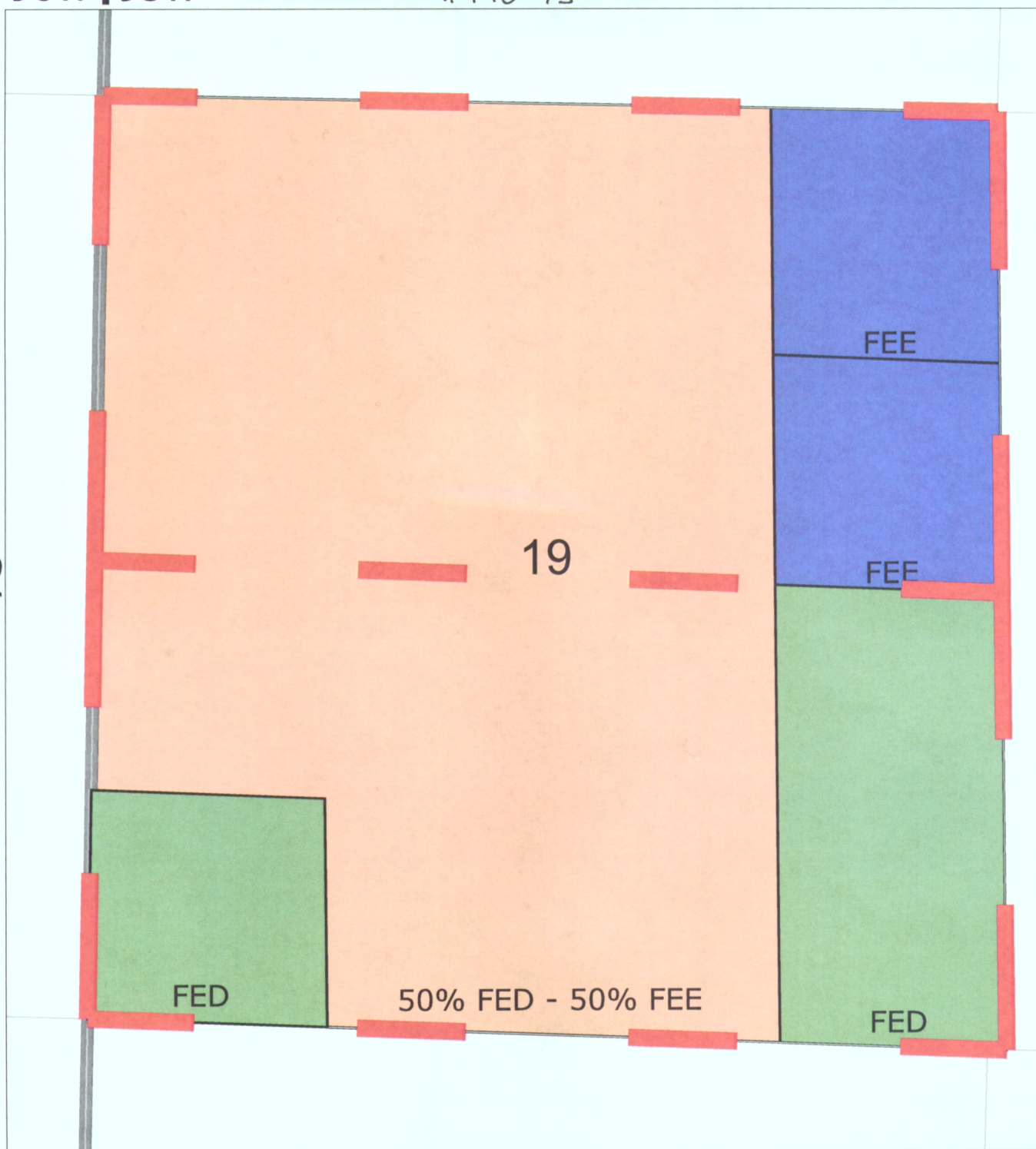


96W | 95W

#440-45

7S

7S



ENCANA

EnCana Oil & Gas (USA) Inc.

EXHIBIT "L3"

SPACING ORDER
CAUSE #440
DOCKET #0705-SP-13

MINERALS MAP



SPACING APPLICATION AREA



FEDERAL MINERALS

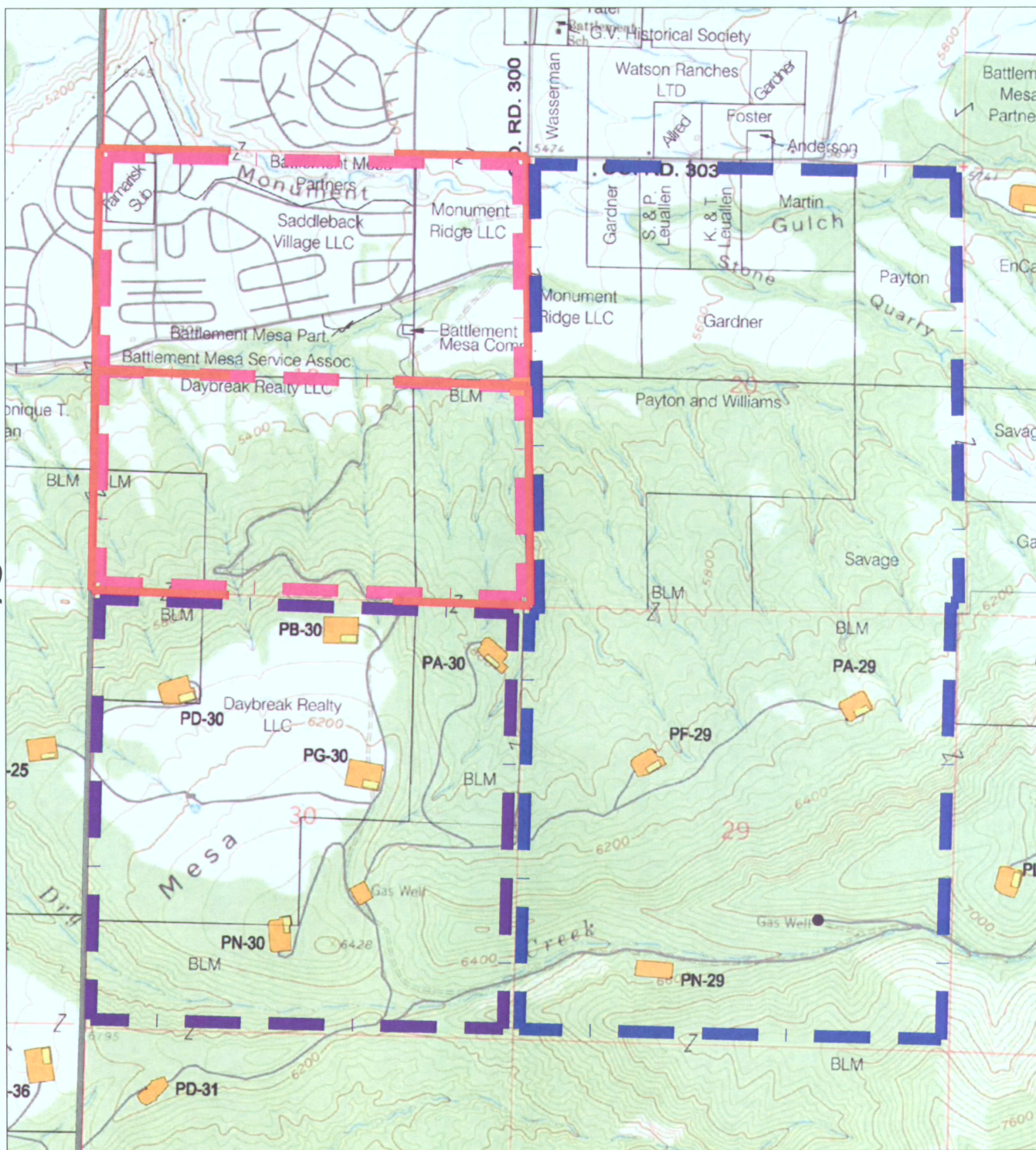


FEE MINERALS



FEDERAL MINERALS 50%/FEE MINERALS 50%

7S



ENCANA

EnCana Oil & Gas (USA) Inc.

EXHIBIT "L5"

SPACING ORDER
CAUSE #440
DOCKET #0705-SP-13

CURRENT ORDERS



Proposed 20 Acre Density for Williams Fork & Iles



139-48 Approved 20 Acre Density for Williams Fork & Iles



139-44 & 139-46 Approved 20 Acre Density for Williams Fork & Iles

Stratigraphic Chart – South Parachute Area

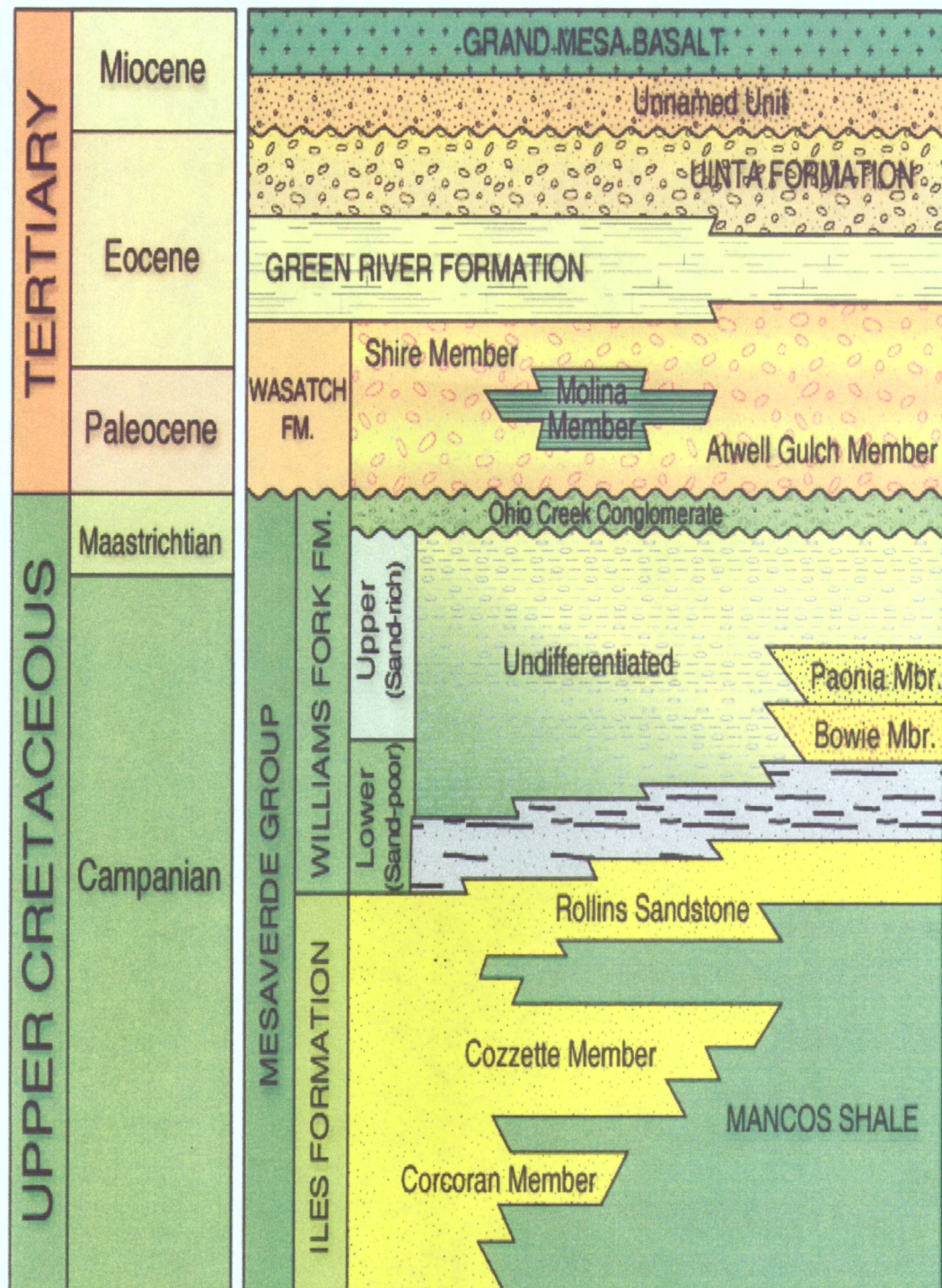
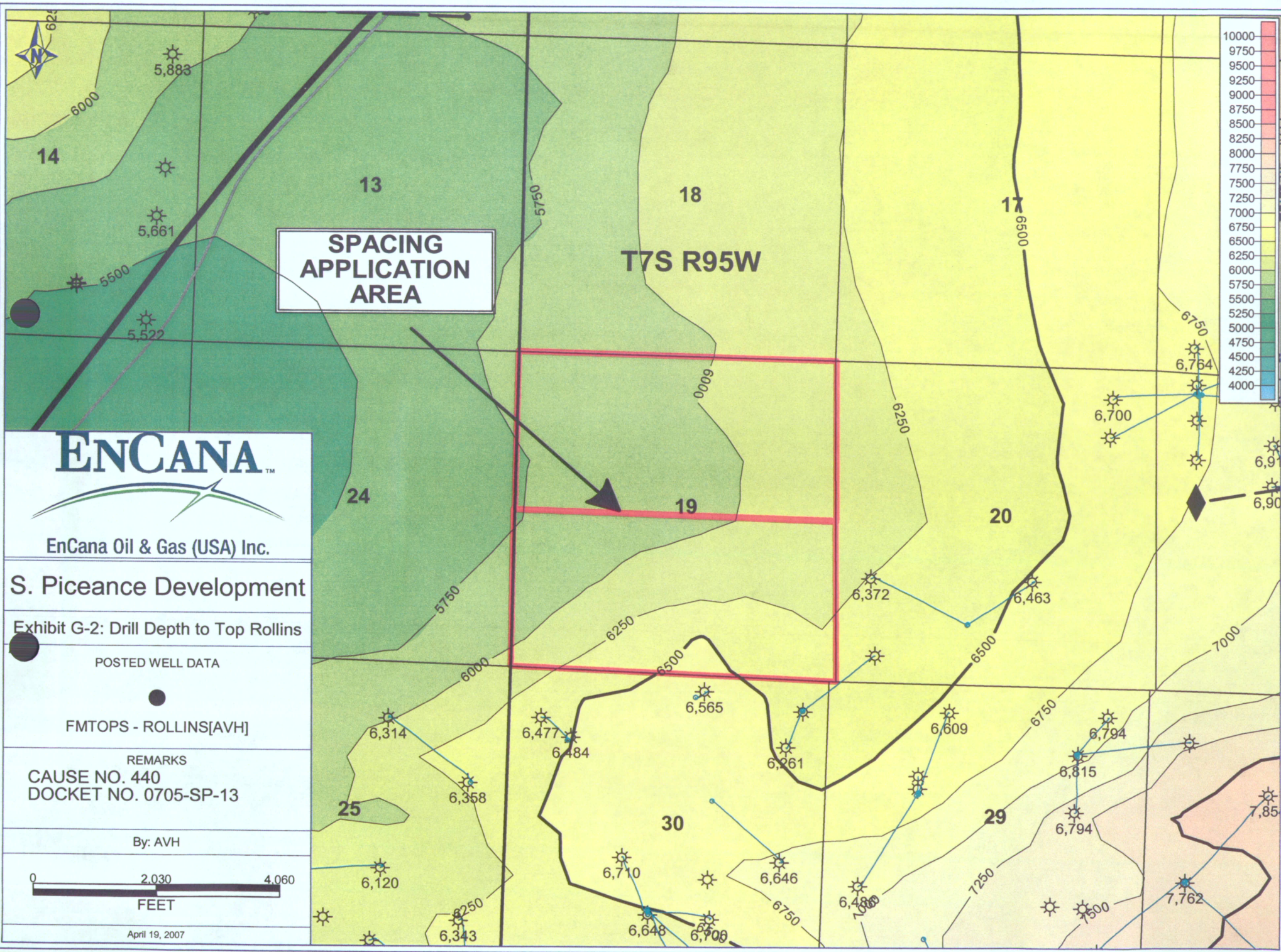
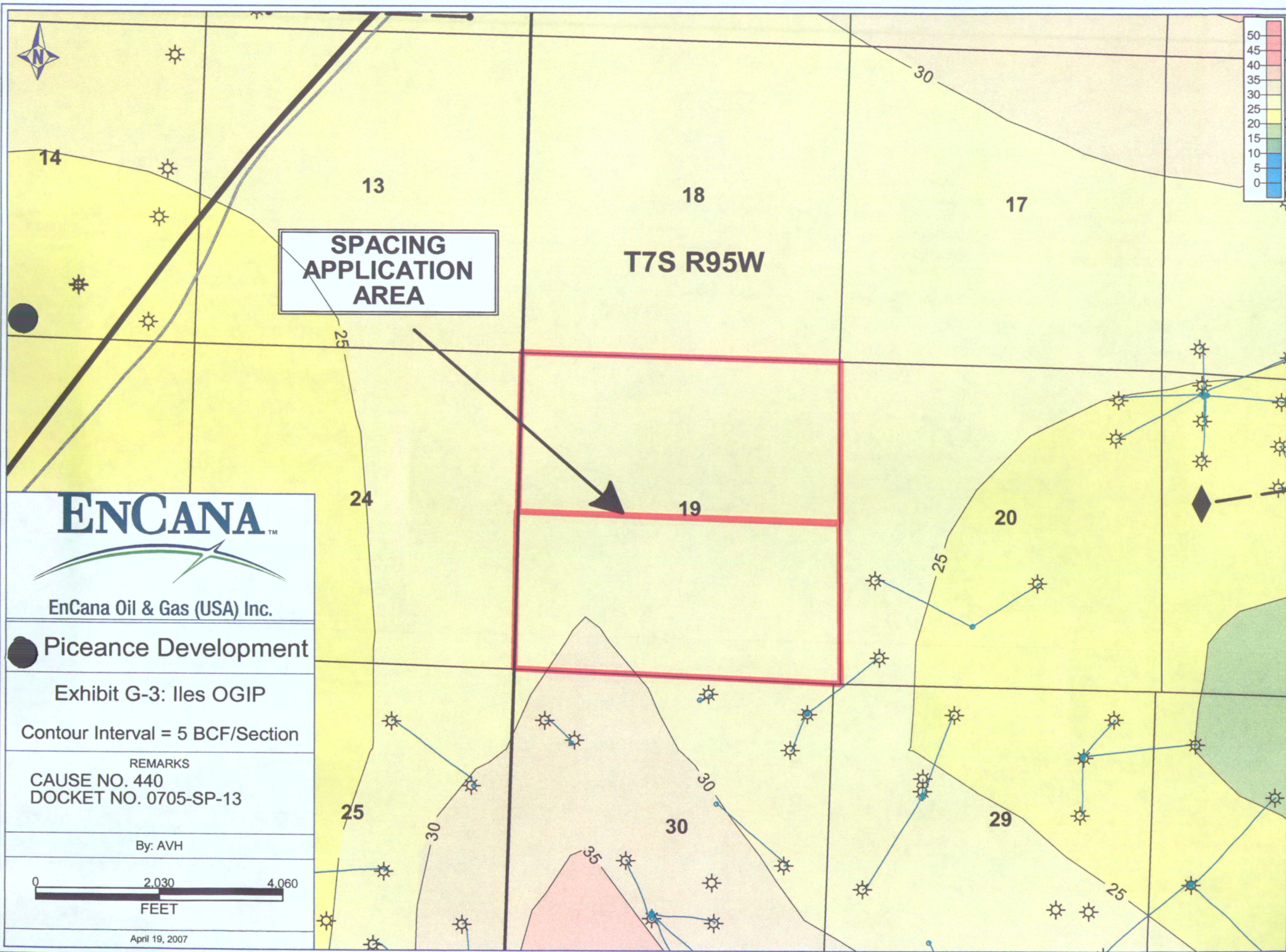
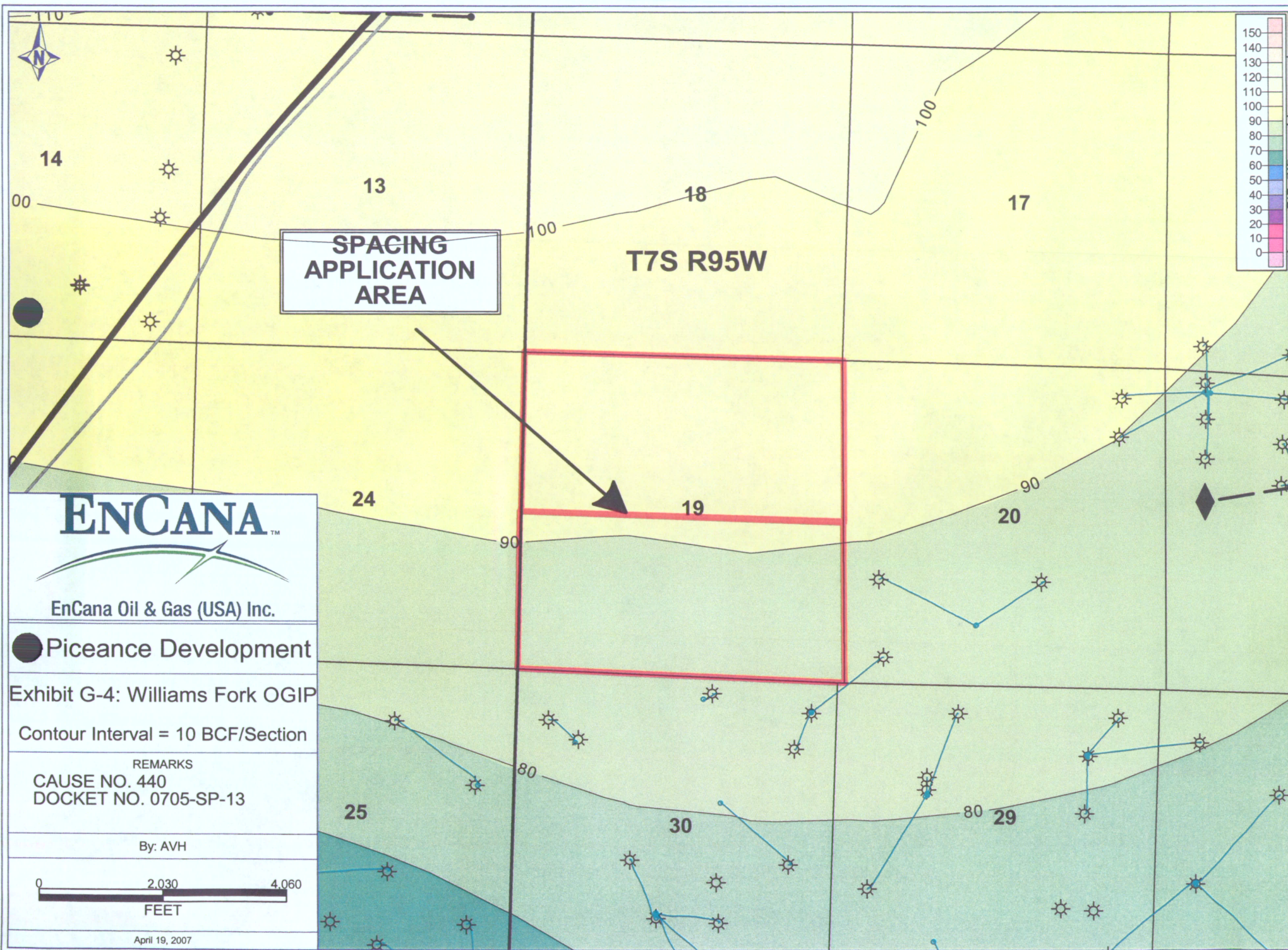


Exhibit G-1
Cause No. 440
Docket No. 0705-SP-13







Application Lands & Similar COGCC Orders

