



02084564

#139-79

# Stratigraphic Chart – South Parachute Area

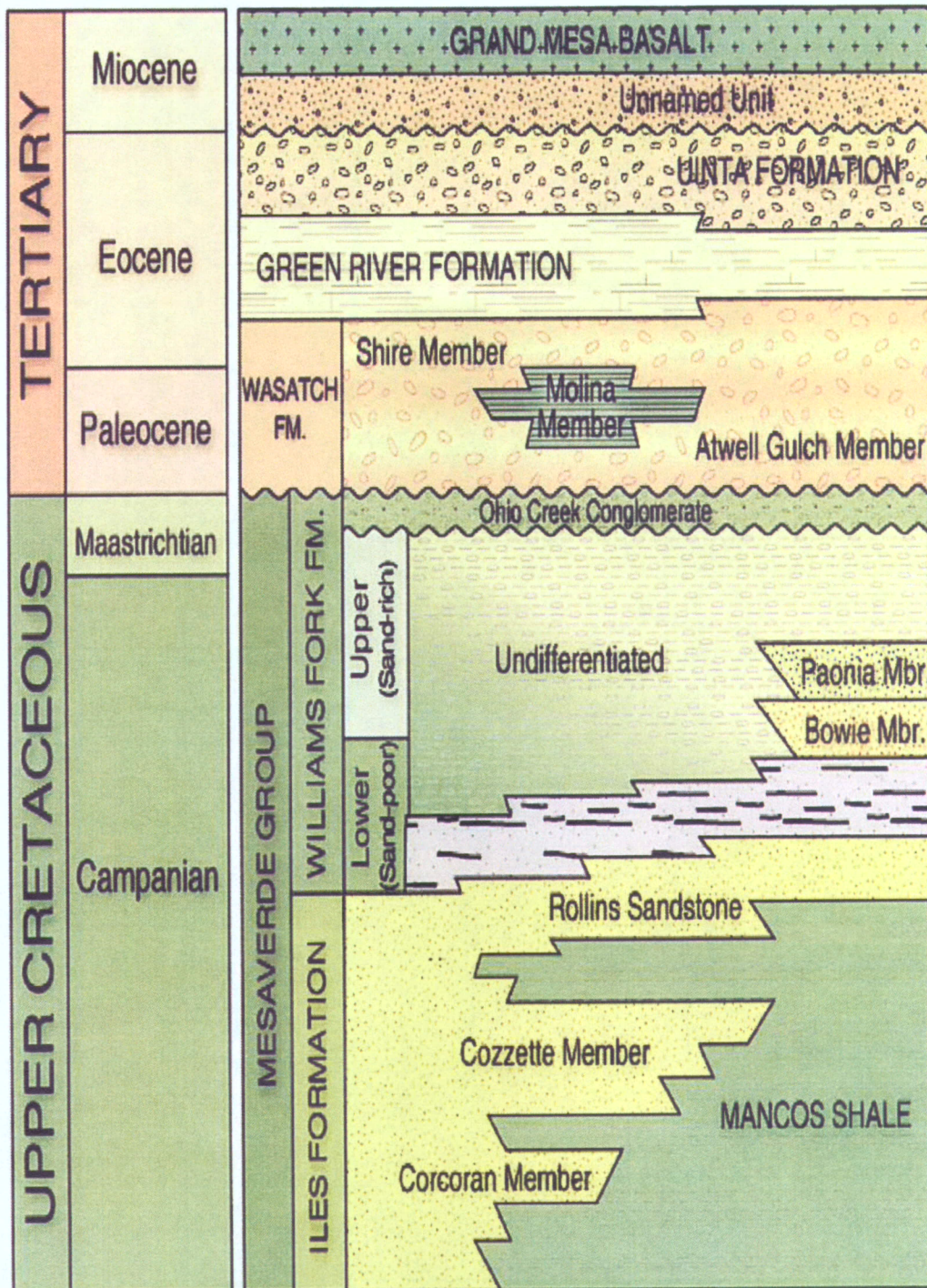
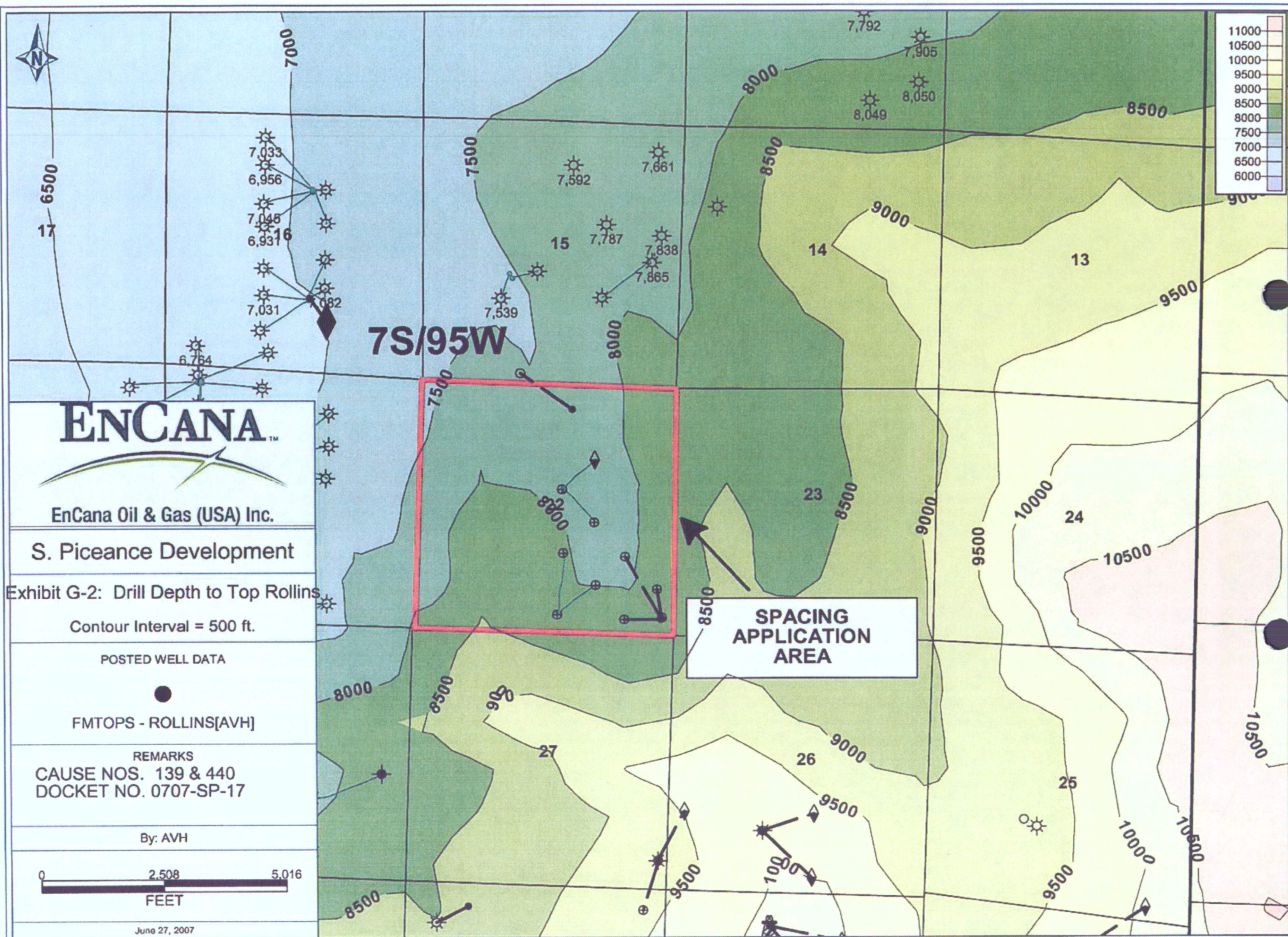


Exhibit G-1

Cause Nos. 139 &amp; 440

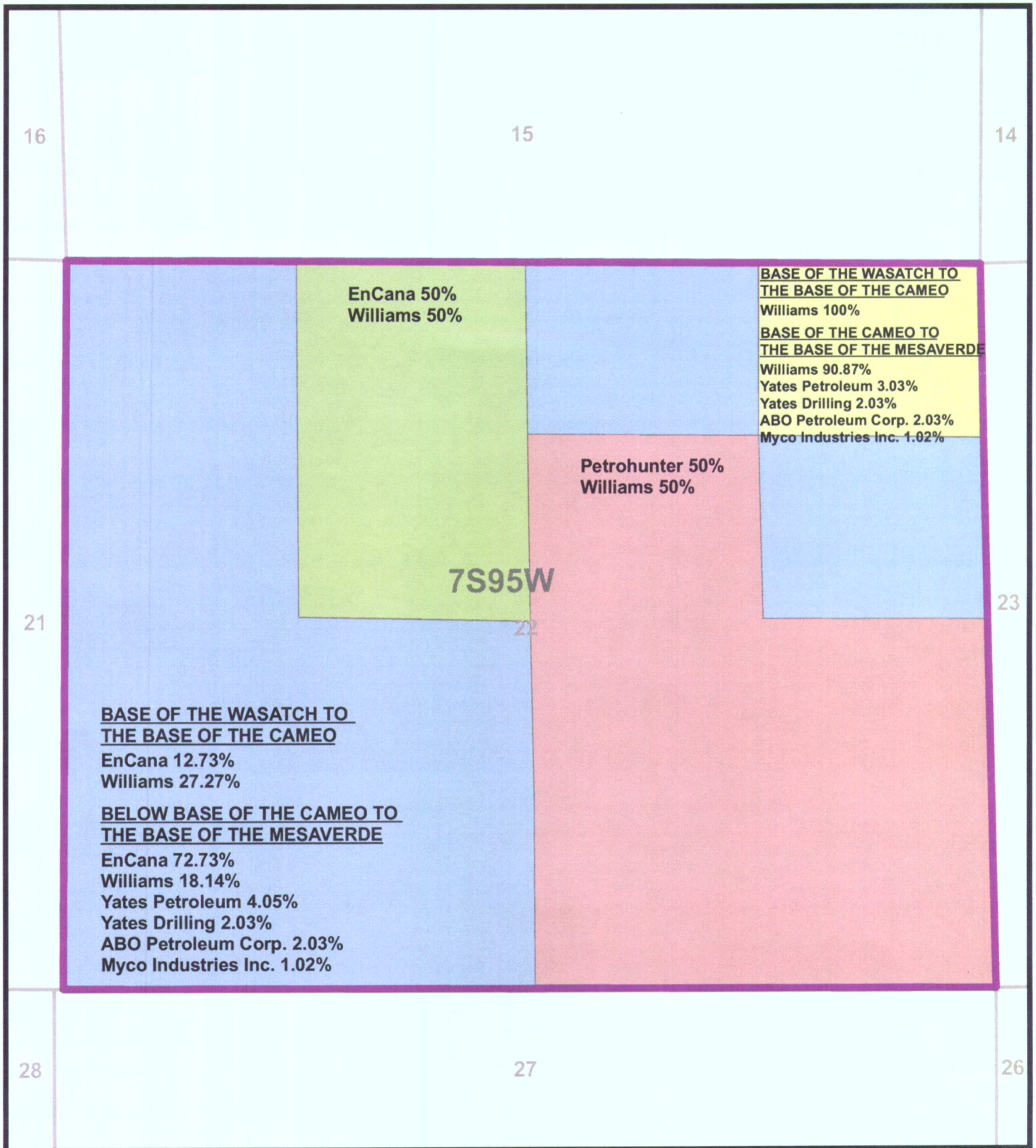
Docket No. 0707-SP-17







# Leasehold



**ENCANA**

EnCana Oil & Gas (USA) Inc.

**Exhibit "L4"**  
**Cause #139 & 440**  
**Docket #0707-SP-17**



Spacing Application Area 640 Drilling Unit

# Mineral Ownership




EnCana Oil & Gas (USA) Inc.

**Exhibit "L3"**  
**Cause #139 & 440**  
**Docket #0707-SP-17**

## Tracts

 Fed

 Fee

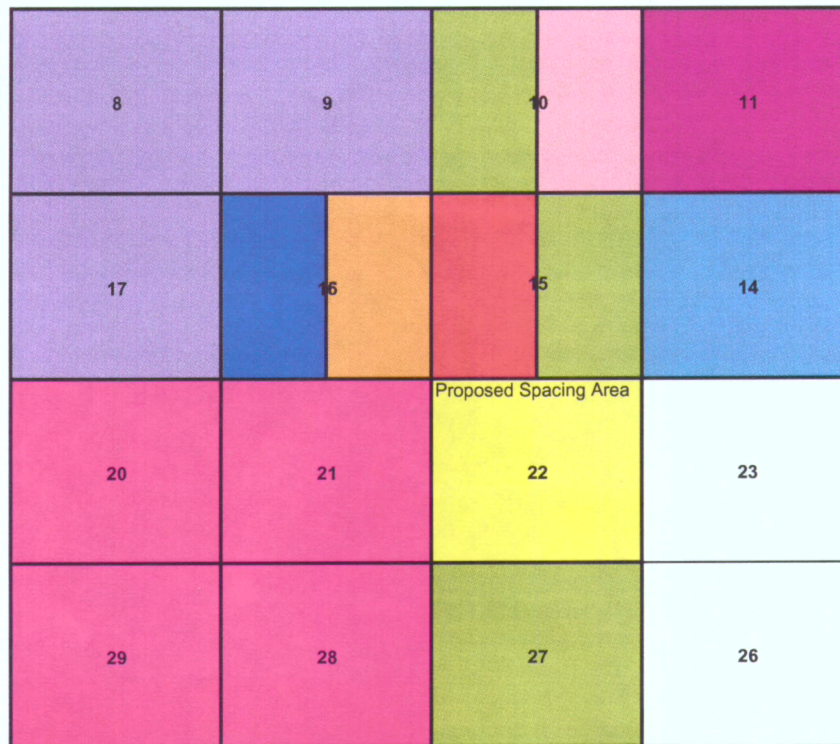
 Spacing Application Area 640 Drilling Unit












## Existing and Proposed Spacing Orders

7S

95W



 Proposed Spacing Area

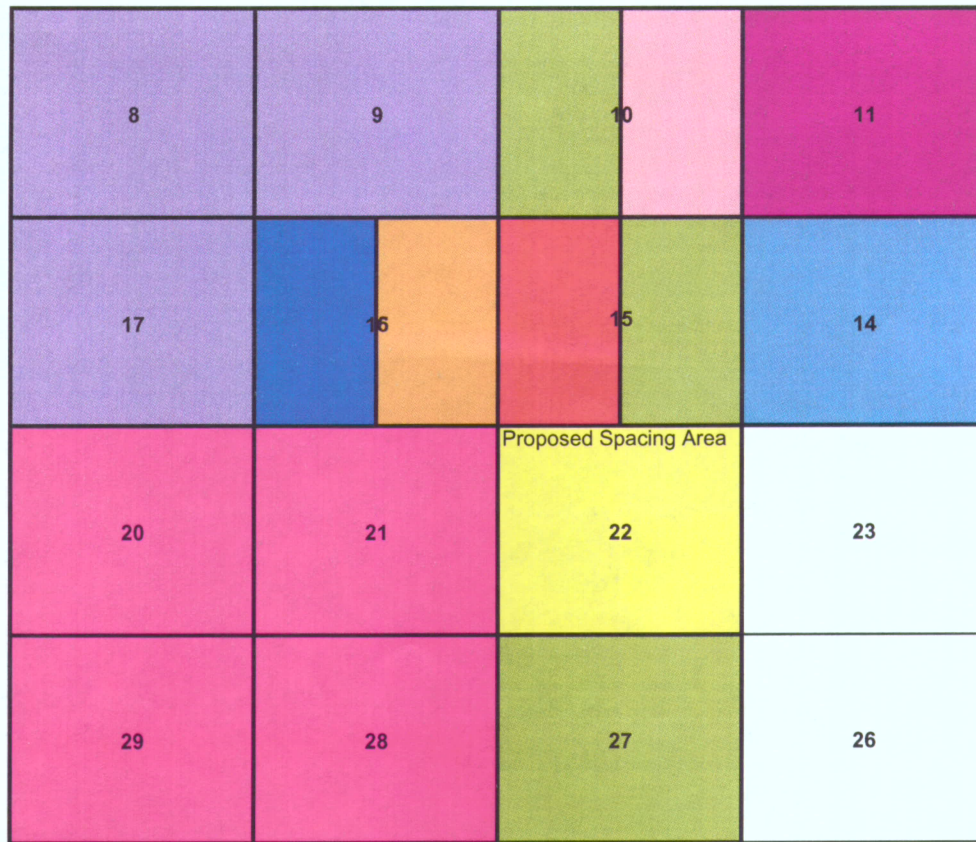
-  Order 139-48 - established 640 acre drilling and spacing units for the Iles and the Williams Fork allowing 1 well per 20 acres
-  Order 139-31/ 440-18 - established 640 and 320 acre drilling and spacing units for the Williams Fork allowing 1 well per 40 acres
-  Order 139-72/ 440-42 - established 40 acre drilling and spacing units for the Iles and the Williams Fork allowing 1 well per 20 acres
-  Order 139-67/ 440-38 - established 320 acre drilling and spacing units for the Iles and the Williams Fork allowing 1 well per 20 acres
-  Order 440-30 - established 40 acre drilling and spacing units for the Iles and the Williams Fork allowing 1 well per 20 acres
-  Order 139-16 - established 640 acre drilling and spacing units for the Iles and the Williams Fork allowing 1 well per 640 acres
-  Order 440-12 - established 320 acre drilling and spacing units for the Williams Fork allowing 2 wells per 320 acres
-  Order 139-71/ 440-41 - established 320 and 160 acre drilling and spacing units for the Williams Fork allowing 1 well per 20 acres
-  Order 139-28/ 440-16 - established 320 acre drilling and spacing units for the Williams Fork allowing 8 wells per 320 acres

**ENCANA**

EnCana Oil & Gas (USA) Inc.


**Exhibit "L1"**  
**Cause #139 & 440**  
**Docket #0707-SP-17**


## Current Spacing Orders





 Proposed Spacing Area


 Order 139-48 - established 640 acre drilling and spacing units for the Iles and the Williams Fork allowing 1 well per 20 acres

 Order 139-31/ 440-18 - established 640 and 320 acre drilling and spacing units for the Williams Fork allowing 1 well per 40 acres


 Order 139-72/ 440-42 - established 40 acre drilling and spacing units for the Iles and the Williams Fork allowing 1 well per 20 acres

 Order 139-67/ 440-38 - established 320 acre drilling and spacing units for the Iles and the Williams Fork allowing 1 well per 20 acres

 Order 440-30 - established 40 acre drilling and spacing units for the Iles and the Williams Fork allowing 1 well per 20 acres

 Order 139-16 - established 640 acre drilling and spacing units for the Iles and the Williams Fork allowing 1 well per 640 acres

 Order 440-12 - established 320 acre drilling and spacing units for the Williams Fork allowing 2 wells per 320 acres

 Order 139-71/ 440-41 - established 320 and 160 acre drilling and spacing units for the Williams Fork allowing 1 well per 20 acres

 Order 139-28/ 440-16 - established 320 acre drilling and spacing units for the Williams Fork allowing 8 wells per 320 acres