

#440-50



01983691

## Current Spacing Orders

7S

95W



Proposed Spacing Area

Pending Application - established a stand-up 160 acre drilling and spacing unit in the E/2E/2 for the Iles and the Williams Fork allowing 1 well per 20 acres

Order 139-48 - established 640 acre drilling and spacing units for the Iles and the Williams Fork allowing 1 well per 20 acres

Order 139-31/ 440-18 - established 640 and 320 acre drilling and spacing units for the Williams Fork allowing 1 well per 40 acres

Order 139-72/ 440-42 - established 40 acre drilling and spacing units for the Iles and the Williams Fork allowing 1 well per 20 acres

Order 139-67/ 440-38 - established 320 acre drilling and spacing units for the Iles and the Williams Fork allowing 1 well per 20 acres

Order 440-30 - established 40 acre drilling and spacing units for the Iles and the Williams Fork allowing 1 well per 20 acres

Order 139-16 - established 640 acre drilling and spacing units for the Iles and the Williams Fork allowing 1 well per 640 acres

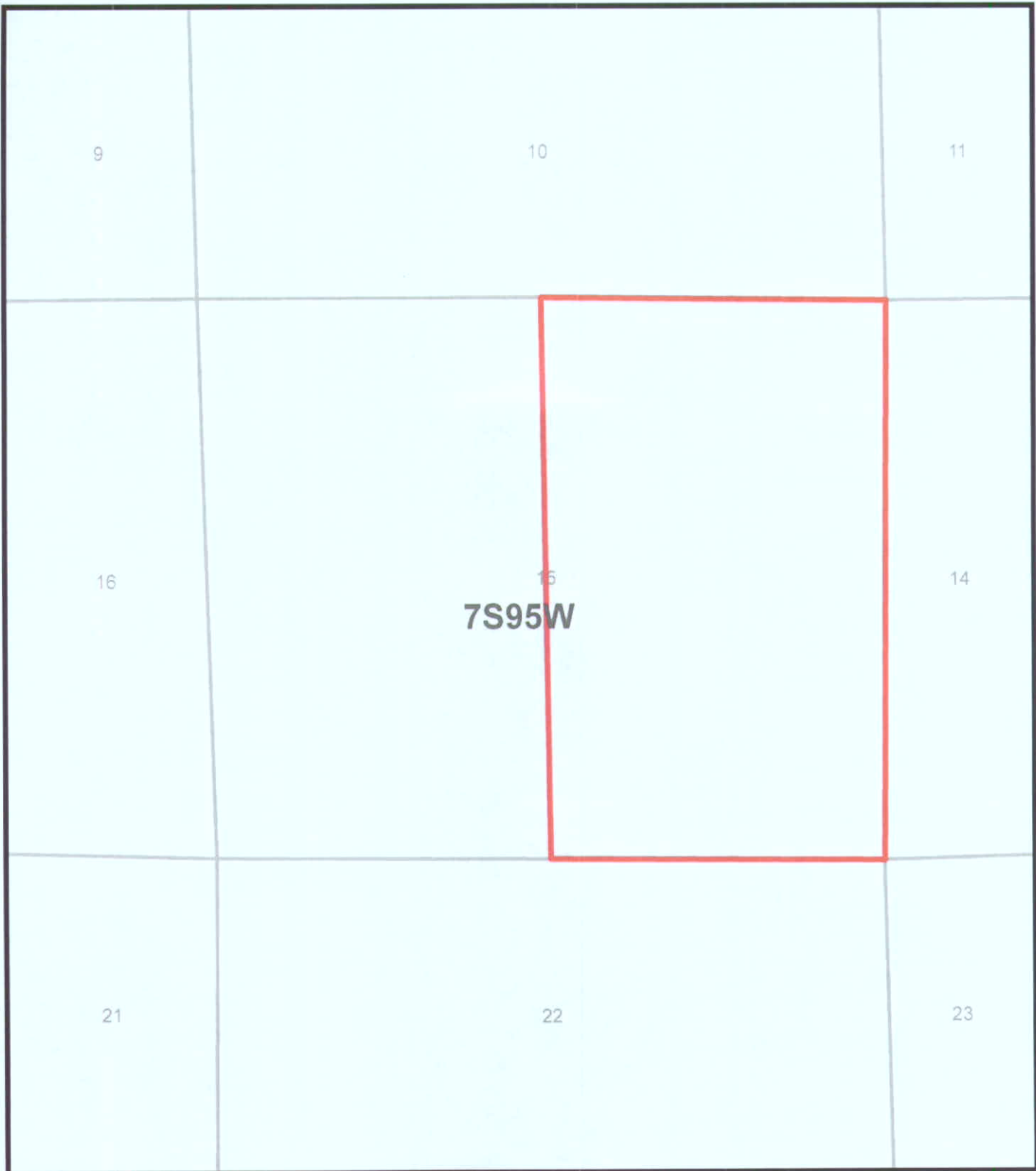
Order 440-12 - established 320 acre drilling and spacing units for the Williams Fork allowing 2 wells per 320 acres

Order 139-71/ 440-41 - established 320 and 160 acre drilling and spacing units for the Williams Fork allowing 1 well per 20 acres

Order 139-28/ 440-16 - established 320 acre drilling and spacing units for the Williams Fork allowing 8 wells per 320 acres

Pending Order - established 40 acre drilling and spacing units for the Iles and Williams Fork allowing 2 wells per 40 acres

# Spacing Order



**ENCANA.**

EnCana Oil & Gas (USA) Inc.

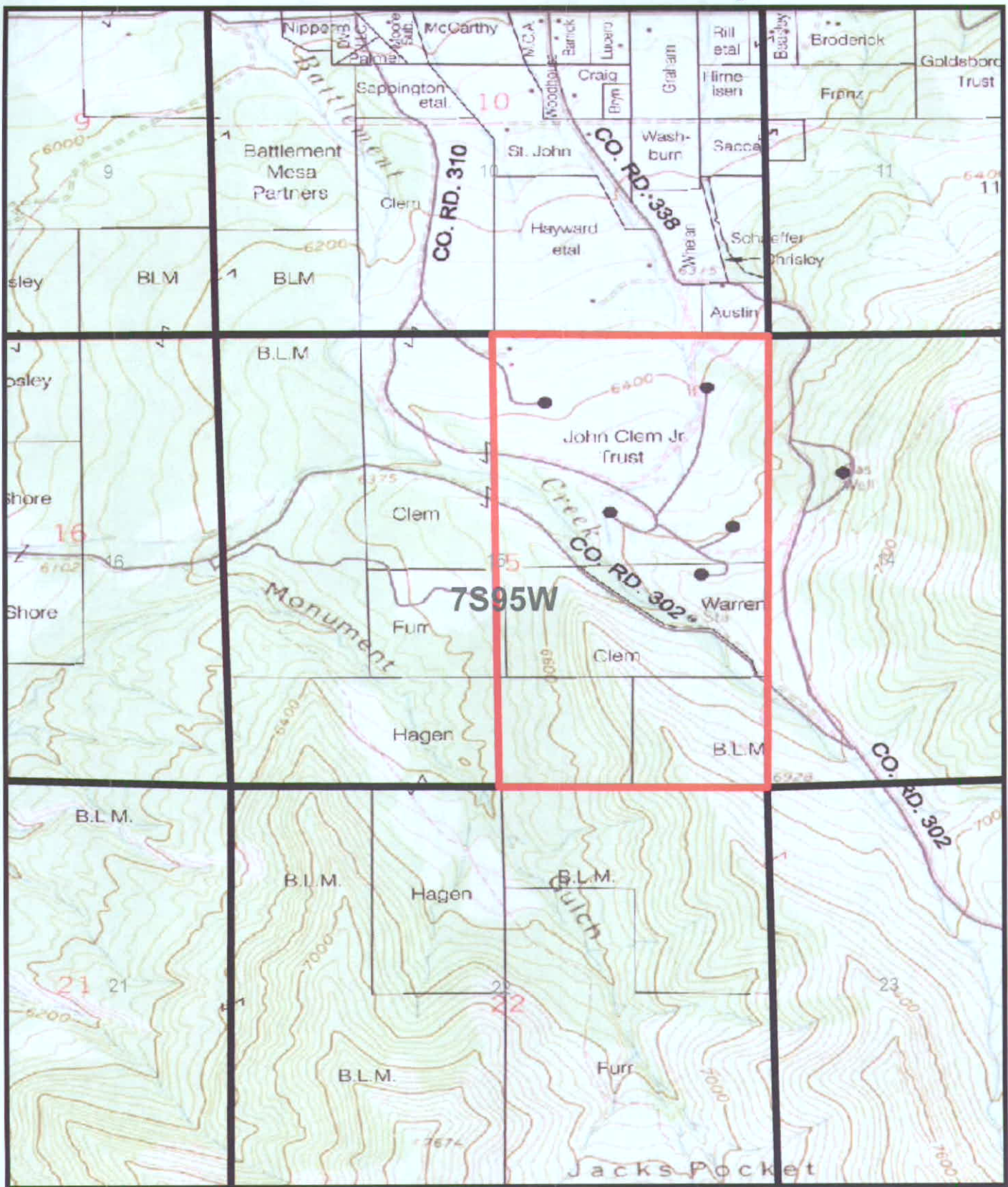
**Exhibit "L1"**

**Cause # 139 & 440  
Docket #0711-SP-33**



Spacing Application Area 320 Drilling Unit

# Surface Ownership



**ENCANA.**

EnCana Oil & Gas (USA) Inc.

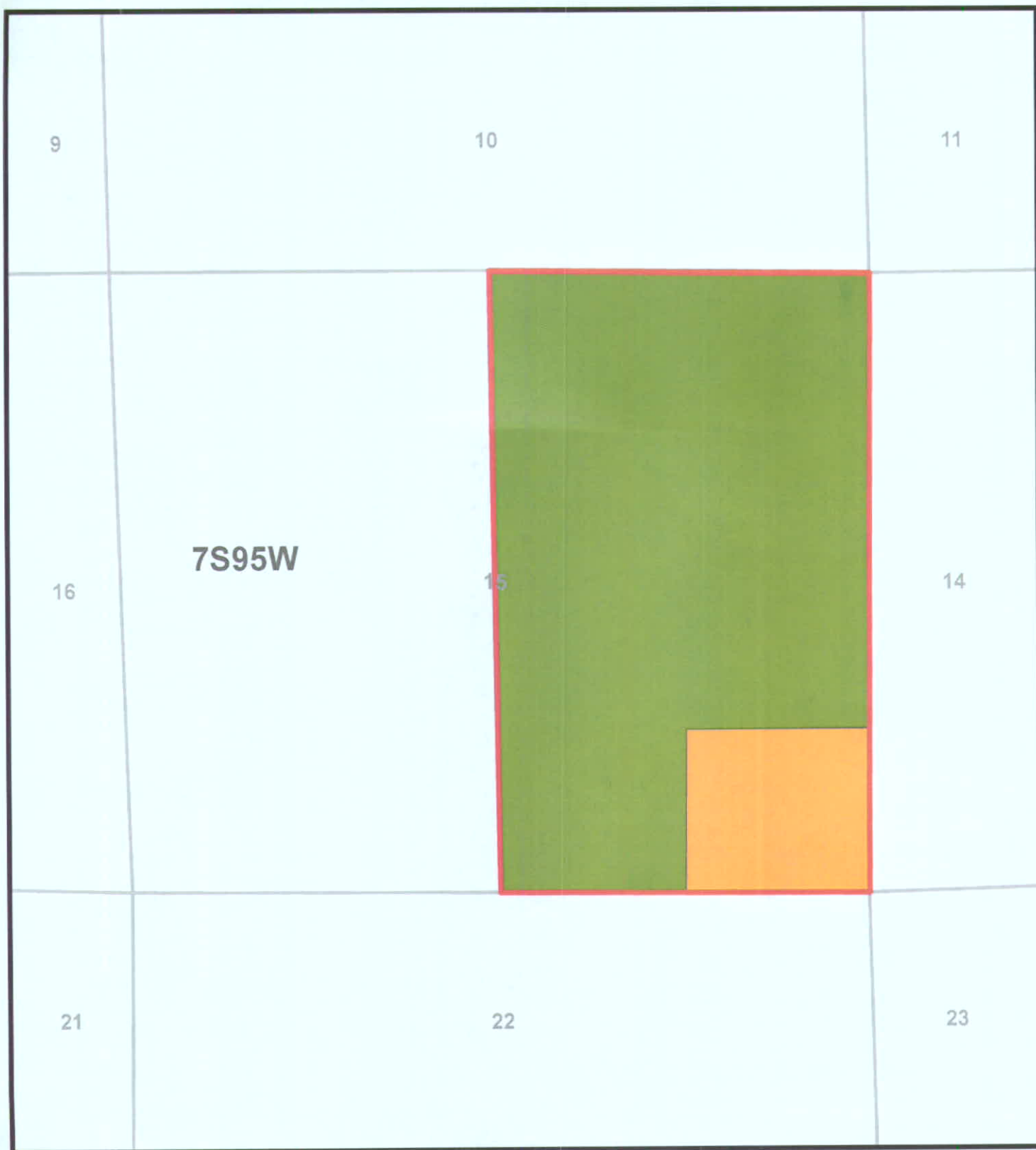
Exhibit "L2"

Cause # 139 & 440  
Docket #0711-SP-23



Spacing Application Area 320 Drilling Unit

# Mineral Ownership



**ENCANA.**

EnCana Oil & Gas (USA) Inc.

**Exhibit "L3"**

**Cause # 139 & 440  
Docket #0711-SP-33**

## Tracts



Fed




Fee



Spacing Application Area 320 Drilling Unit

# Leasehold



**ENCANA.**

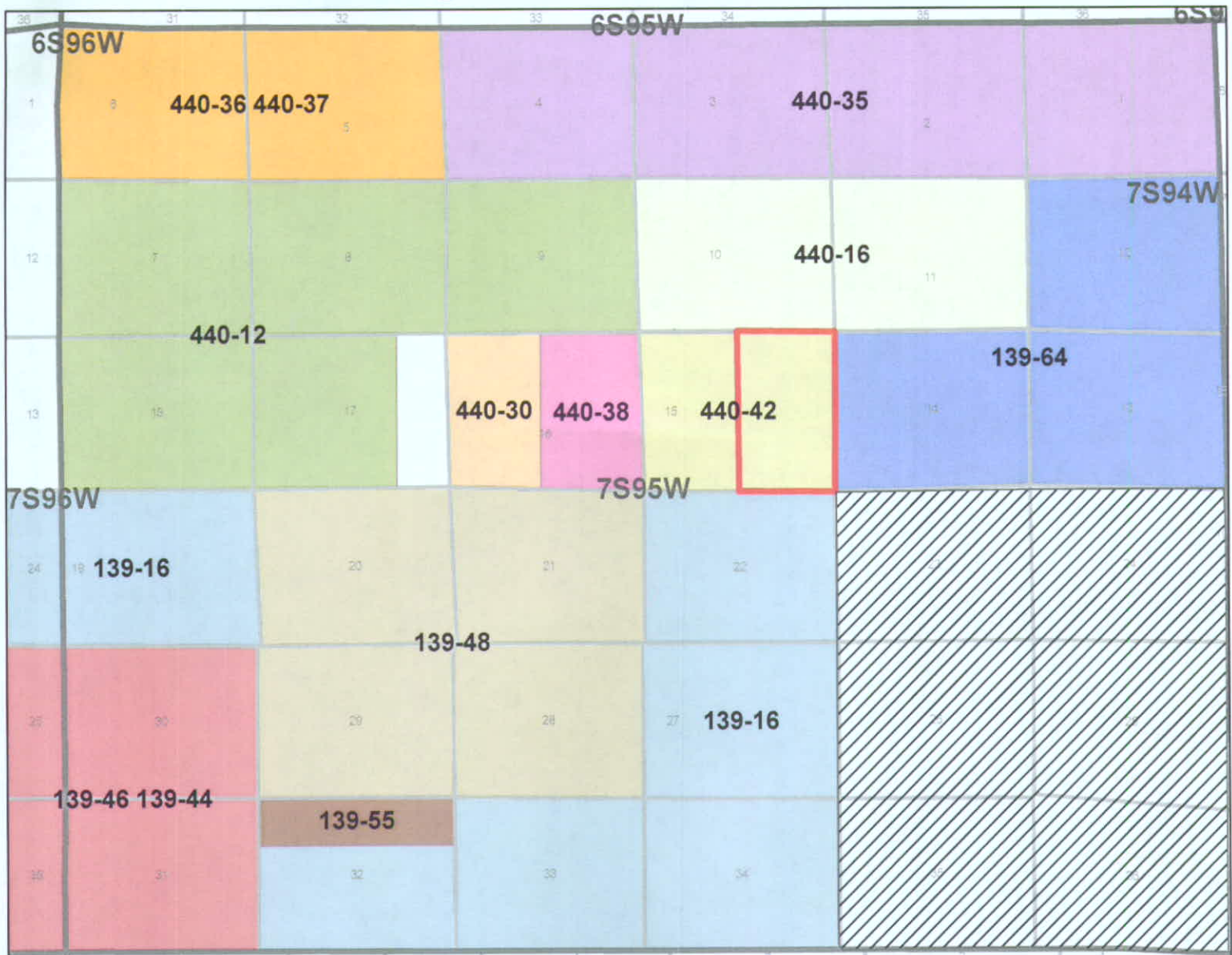
EnCana Oil & Gas (USA) Inc.













**Exhibit "L4"**

**Cause # 139 & 440**  
**Docket #0711-SP-33**

 Spacing Application Area 320 Drilling Unit

# Existing Spacing T7S-R95W



	<b>Order 139-16 WMFK</b>	640 acre spacing 1 well per 40 acres 400 feet from lease line		<b>Order 440-16</b>	640 or 320 acre spacing 1 well per 40 acres 400 feet from lease line
	<b>Order 139-46 ILES Order 139-44 WMFK</b>	640 acre spacing 1 well per 20 acres 200 feet from lease line		<b>Order 440-30 WMFK/ILES</b>	40 acre spacing 1 well per 20 acres 200 feet from lease line
	<b>Order 139-48 WMFK/ILES</b>	640 acre spacing 1 well per 20 acres 200 feet from lease line		<b>Order 440-35</b>	640 or 320 acre spacing 1 well per 10 acres 100 feet from lease line
	<b>Order 139-55 WMFK/ILES</b>	160 acre spacing 1 well per 20 acres 200 feet from lease line		<b>Order 440-36 Order 440-37</b>	320 acre spacing 1 well per 10 acres 100 feet from well line
	<b>Order 139-64 WMFK</b>	640 acre spacing 1 well per 10 acres 100 feet from lease line		<b>Order 440-38</b>	320 acre spacing 1 well per 20 acres 200 feet from lease line
	<b>Order 440-12 WTCH* MVRD**</b>	*160 acre spacing 1 well per 160 acres **320 acre spacing 3 wells per 320 acres		<b>Order 440-42 WMFK</b>	40 acre spacing 1 well per 20 acres 200 feet from lease line

**ENCANA.**

EnCana Oil & Gas (USA) Inc.

**Exhibit "L5"**  
**Cause # 139 & 440**  
**Docket #0711-SP-33**

# Stratigraphic Chart – South Parachute Area

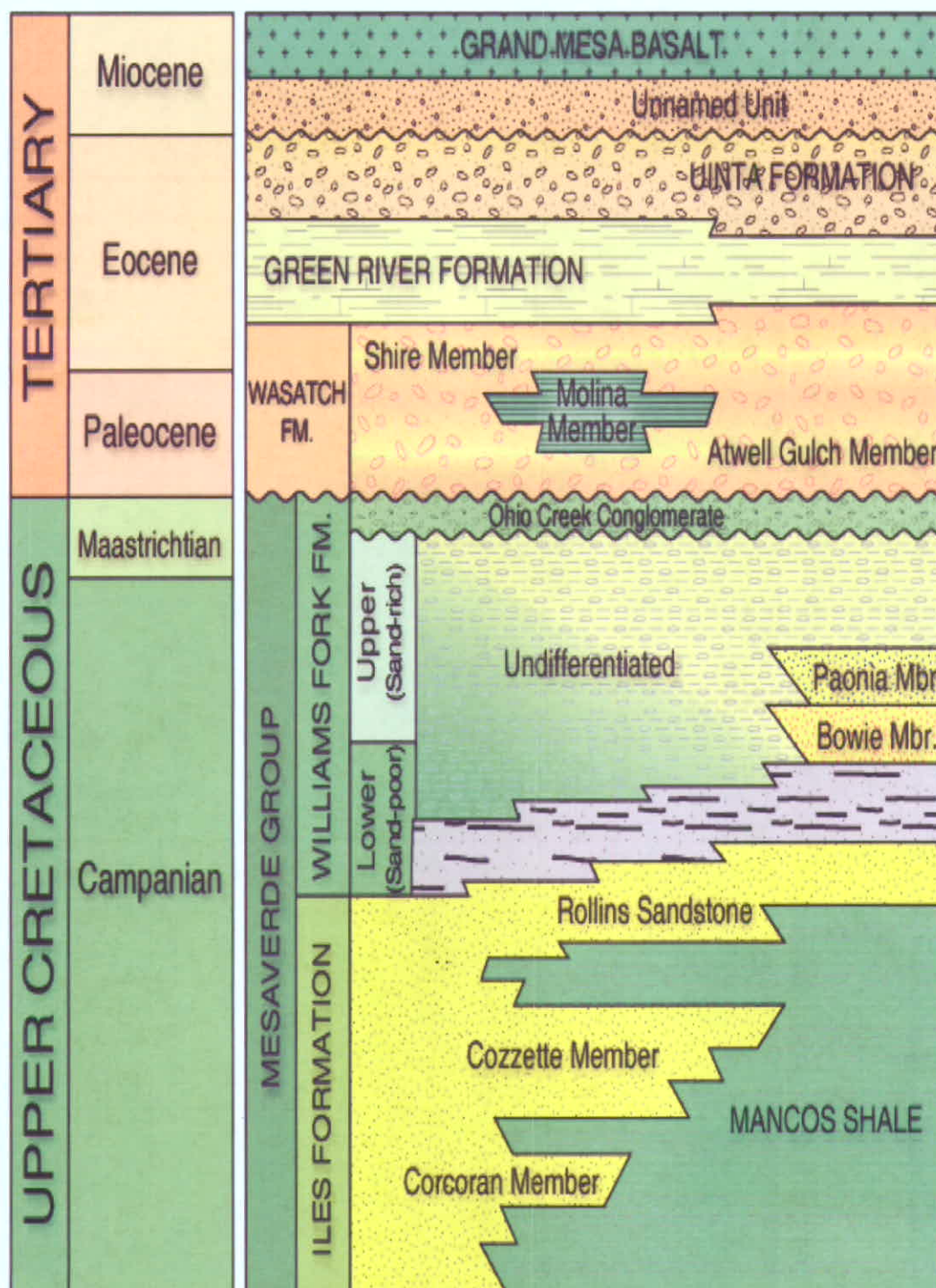
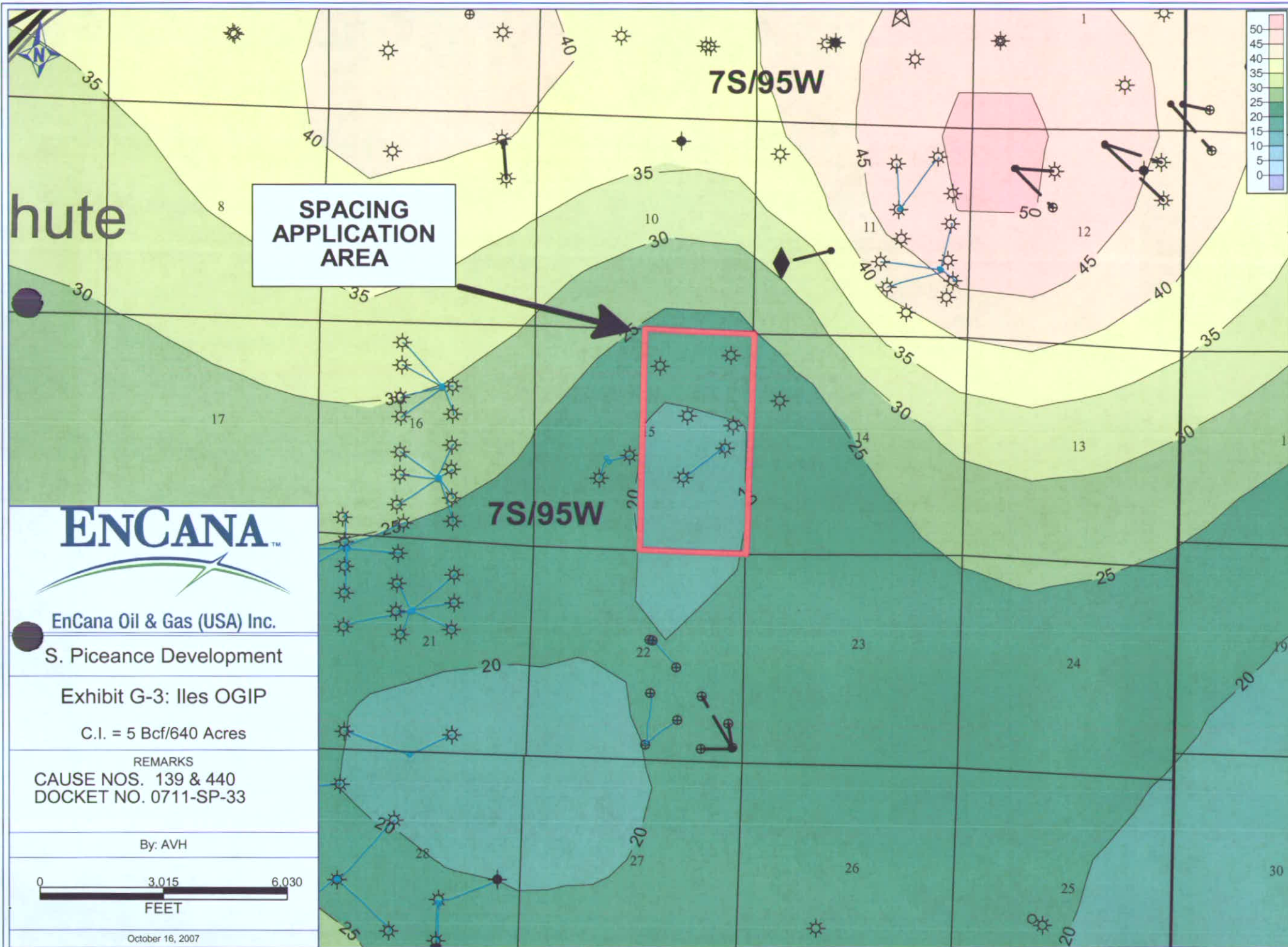
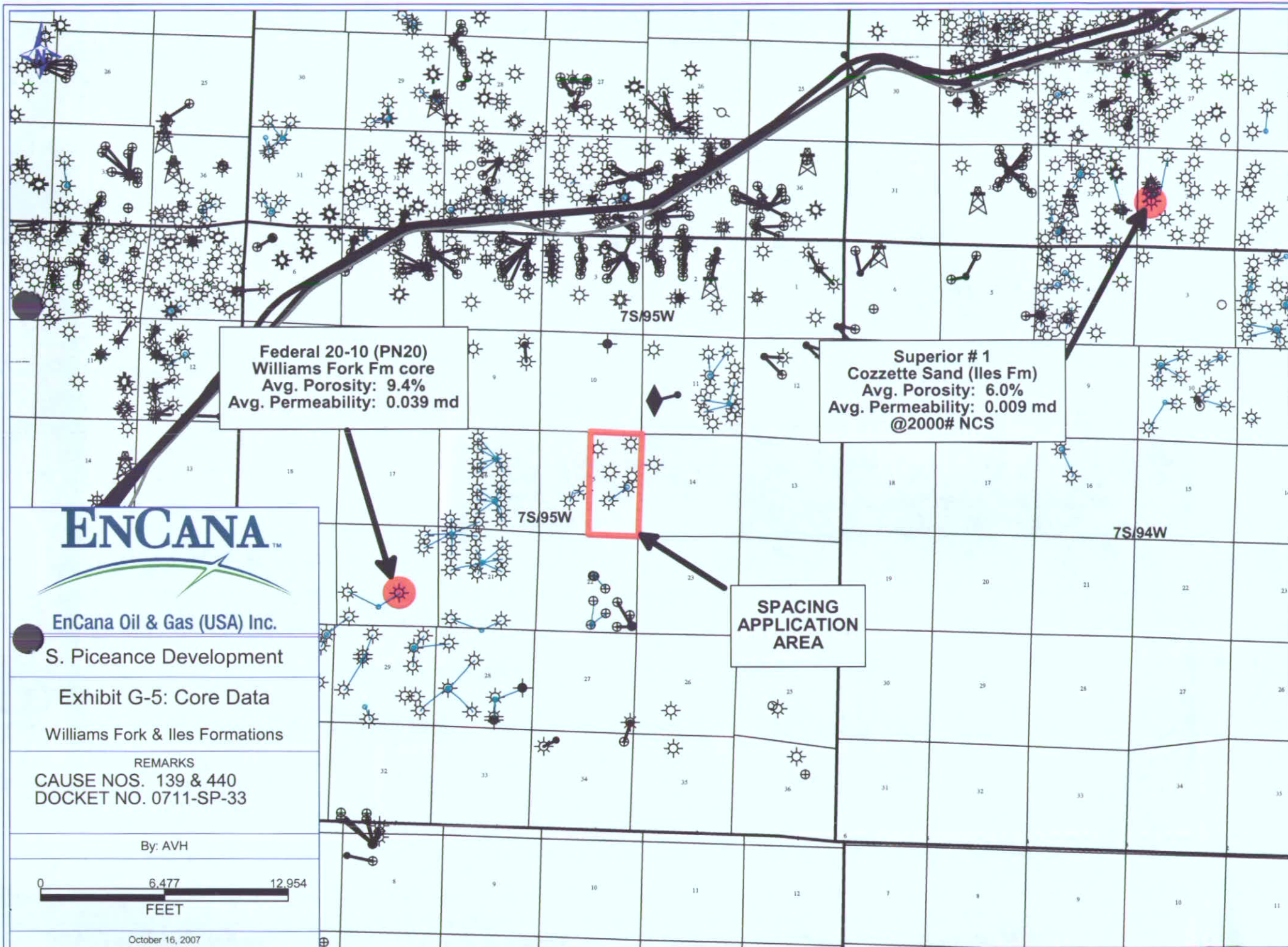


Exhibit G-1  
Cause Nos. 139 & 440  
Docket No. 0711-SP-33









**ENCANA**

EnCana Oil & Gas (USA) Inc.

S. Piceance Development

Exhibit G-5: Core Data

Williams Fork & Iles Formations

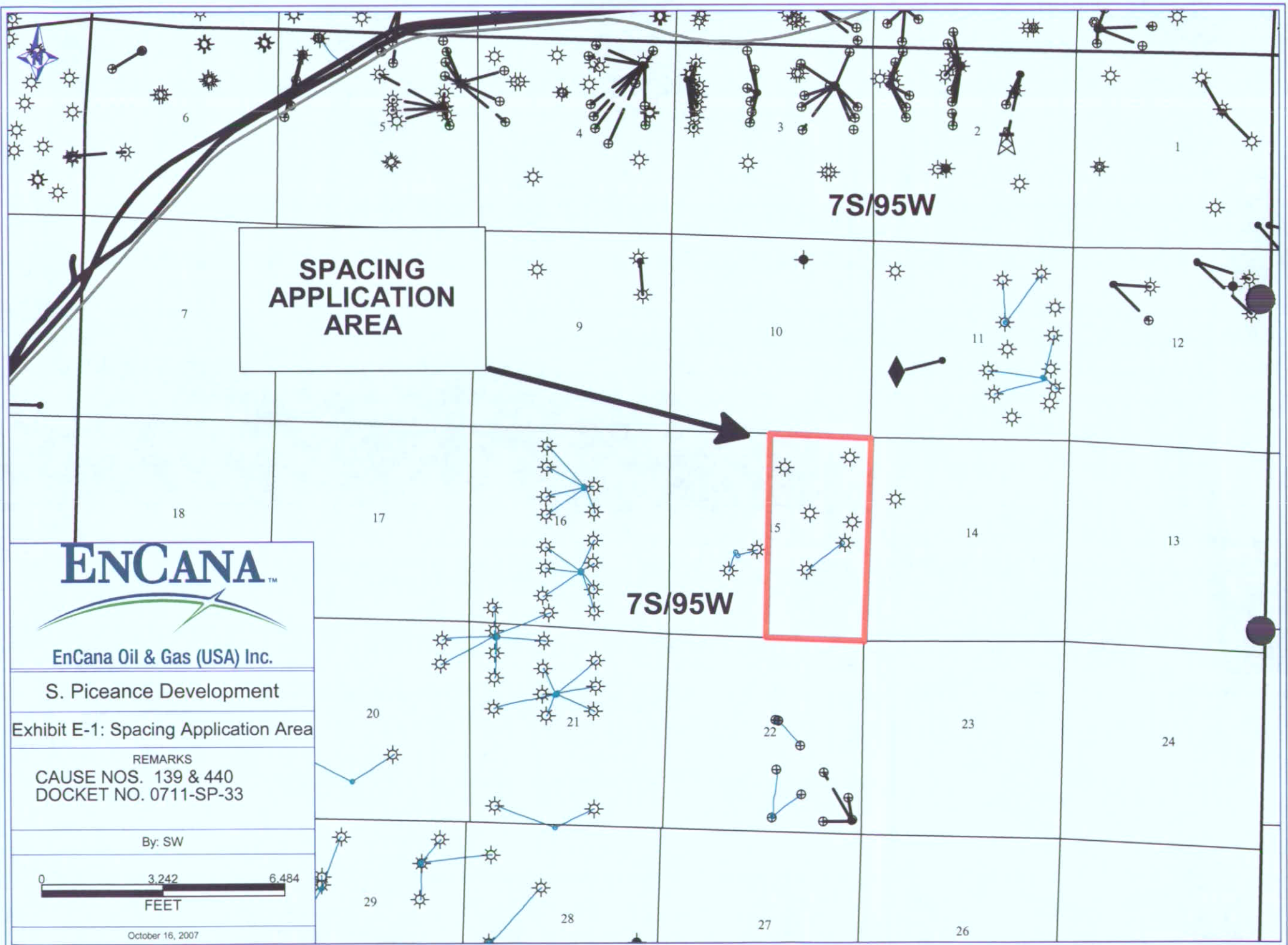
REMARKS

CAUSE NOS. 139 & 440  
DOCKET NO. 0711-SP-33

By: AVH

0 6,477 12,954  
FEET

October 16, 2007



**ENCANA**™

EnCana Oil & Gas (USA) Inc.

S. Piceance Development

Exhibit E-1: Spacing Application Area

REMARKS

CAUSE NOS. 139 & 440  
DOCKET NO. 0711-SP-33

By: SW

0 3,242 6,484  
FEET

October 16, 2007

## EnCana Oil & Gas, USA

South Piceance 20-Acre Isles Density

Cause Nos. 139 & 440; Docket No. 0711-SP-33

Exhibit: E5

0.35 Bcf EUR in 10 Years

