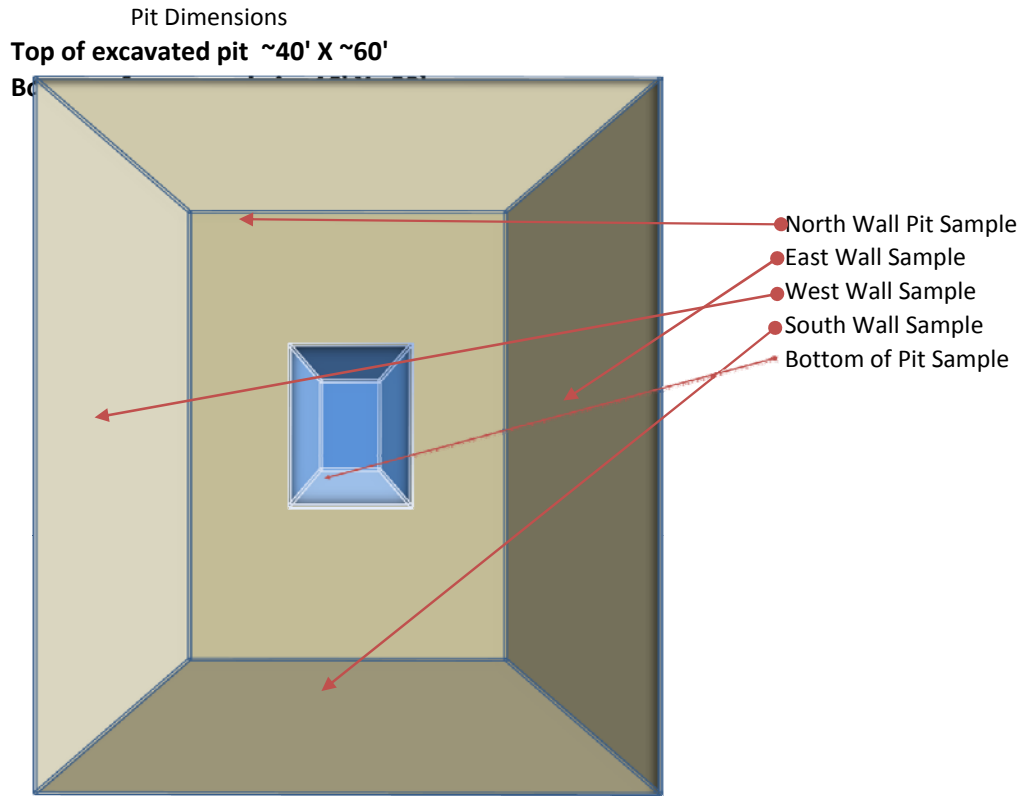



Location of Sample	Depth of Sample	Lab results TRPH
North Wall Pit	8.5'	7.6 mg/kg
East Wall	11'	62 mg/kg
South Wall	12'	7.7 mg/kg
West Wall	12.5'	99 mg/kg
Center-Bottom	14'	360 mg/kg



Original Pit ~8' X ~8' X ~6' deep



State 2-26 Excavated Produced Water Pit



Looking East NE Across pit



State 2-26 pit looking North

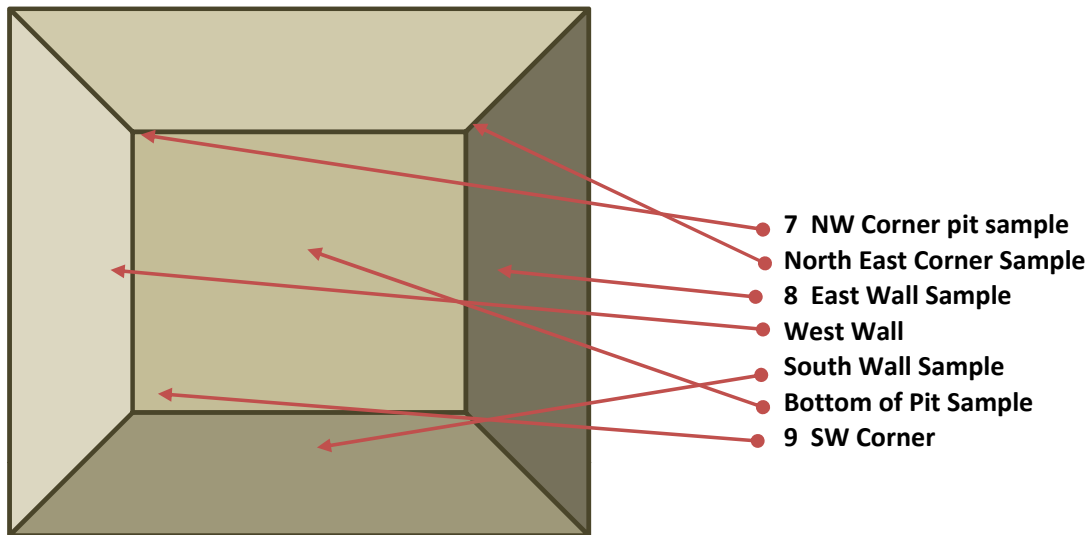


Excavated Buried water pit at the State 2-26...Looking NE across Pit....



Excavated Buried water pit at the State 2-26...Looking SW across Pit....

Excavated Buried water pit at the State 2-26 Sample Sites



<u>Location of Sample</u>	<u>Depth of Sample</u>	<u>Lab results TRPH</u>	<u>PID</u>
7 NW Corner pit sample	10'	39 mg/kg	1.4
North East Corner Sample	11'	26 mg/kg	1.3
8 East Wall Sample	12'	69 mg/kg	2.1
West Wall	13'	— —	0
South Wall Sample	14'	U	0
Bottom of Pit Sample	13.5'	SAR 2.2/ pH 9.14/ EC 4,170	
9 SW Corner	14'	U	0



Inside Separator building....