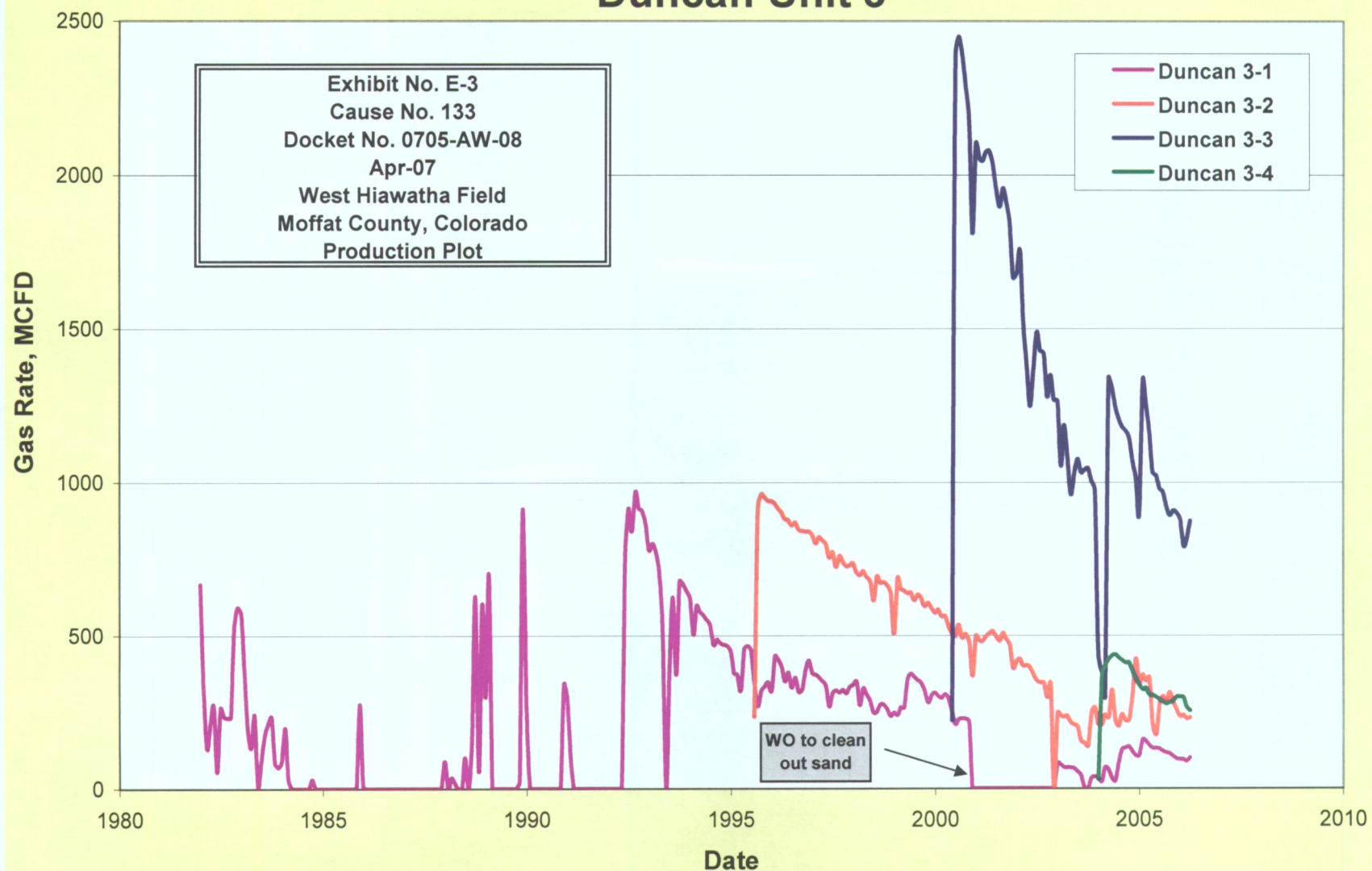




02084570

#133-25

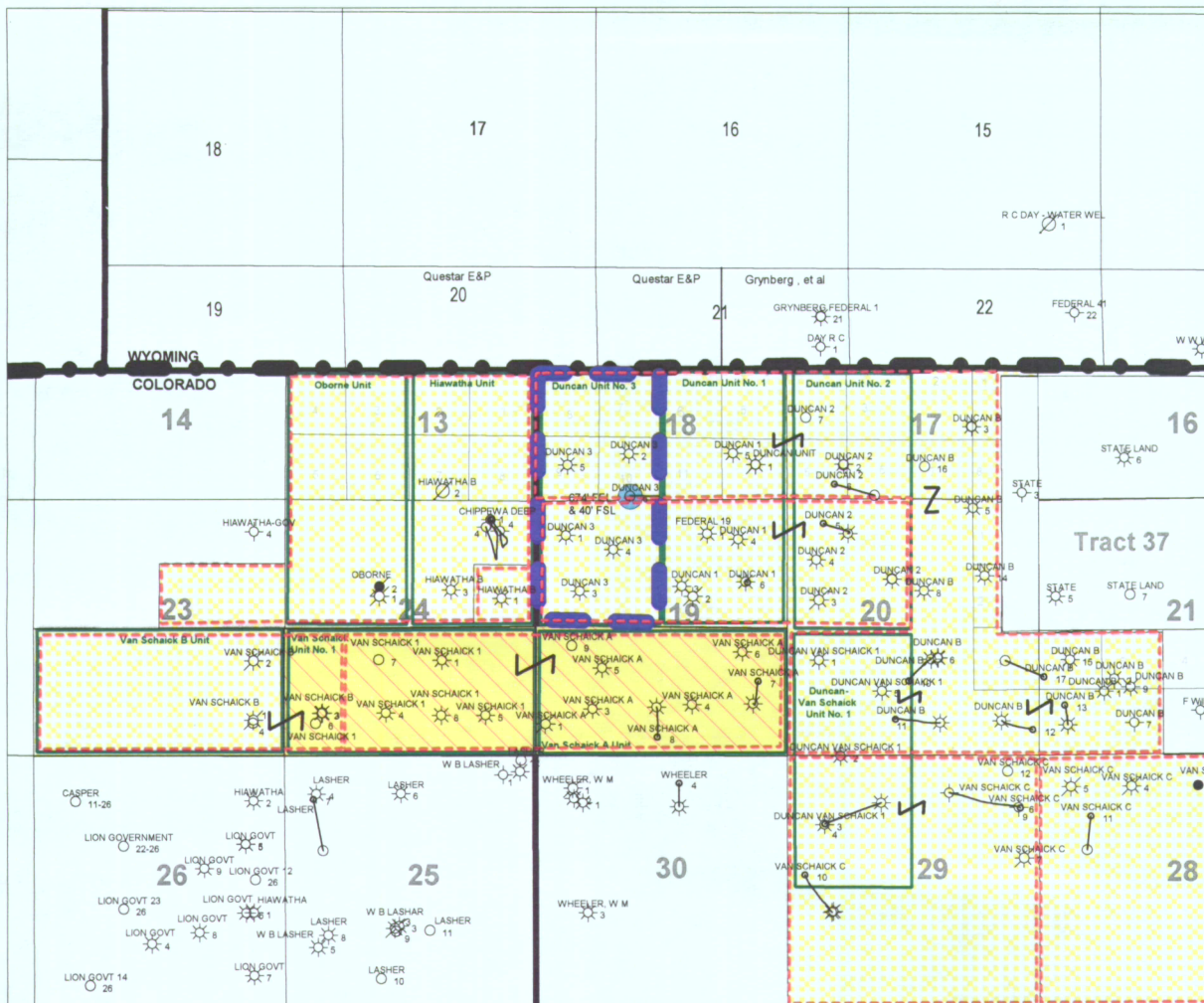
West Hiawatha Field Duncan Unit 3



| Well Name and No. Township Range Sec. | Duncan 3-1 (Duncan A-2) | Duncan 3-2 | Duncan 3-3 | Duncan 3-4 | Duncan 3-5 |
|--|-------------------------|------------|------------|------------|------------|
| | 12N | 12N | 12N | 12N | 12N |
| | 100W | 100W | 100W | 100W | 100W |
| | 19 | 18 | 19 | 19 | 18 |
| Wasatch A-5 | | | | | |
| Wasatch A-6 | | | | | |
| Wasatch A-7 | | | | | |
| Wasatch A-8 | | | | | |
| Wasatch A-9 | | | | | |
| Wasatch A-10 | | | | | |
| Wasatch A-11 | | | | | |
| Wasatch A-12 | | | | | |
| Wasatch A-13 | | | | | |
| Wasatch A-14 | | | | | |
| Wasatch A-15 | | | | | |
| Wasatch A-16 | | | | | |
| Ft. Union B-1 | | | | | |
| Ft. Union B-2a | | | | | |
| Ft. Union B-2b | | | | | |
| Lance/Fox Hills | | | | | |
| Lewis | | | | | |
| Mesaverde | | | | | |

| | |
|--|----------------------------------|
| | Gas Sand |
| | Wet Sand |
| | Sand Not Present |
| | Not Penetrated |
| | Squeezed/Abandoned Perfs or Well |

Exhibit G - 4
Cause # 133 Docket # 0705-AW-08
West Hiawatha Field, Moffat County, CO
Chevron USA, Inc.
Table of Producing Zone Status
Author: Kevin Eastham



Application Lands
Duncan Unit 3



Spacing Unit Outlines



Chevron Acreage with
Federal Lease Outlines



Order # 133-24
(Chevron granted 8 wells per 32
acre spaced unit in 2005)



Proposed Well (DUNCAN 3 #6)

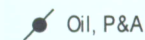
Well Legend



D&A-G



GAS



Oil, P&A



W-INJ




LOC

Exhibit No. _____

Cause No. _____

Docket No. _____



Chevron U.S.A. Inc.

EXHIBIT L-1

Hiawatha/ Hiawatha West Fields
Moffat Co., CO.
Land Map

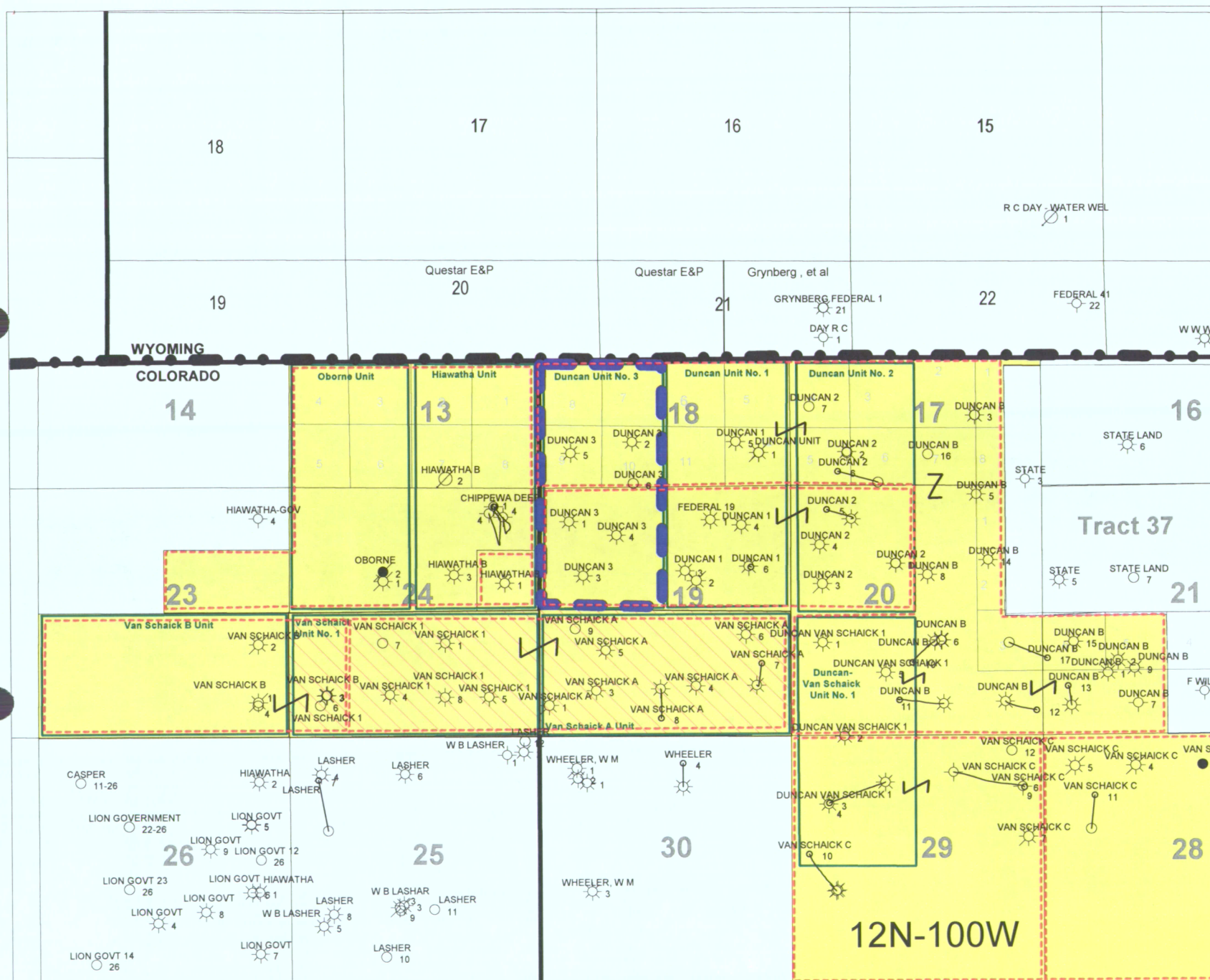
Updated By:
Mark Pulger

Author:
David Sleeper

Scale:
1"=48,000'

Update Date:
24 April, 2007

Date:
31 January, 2007



Application Lands
Duncan Unit 3



Spacing Unit Outlines



Chevron Acreage with
Federal Lease Outlines



Order # 133-24
(Chevron granted 8 wells per 320
acre spaced unit in 2005)

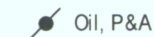
Well Legend



D&A-G



GAS



Oil, P&A




W-INJ



LOC

Exhibit No. L-1
Cause No. 133
Docket No. 0705-AW-08



Chevron U.S.A. Inc.

EXHIBIT L-1

Hiawatha/ Hiawatha West Fields
Moffat Co., CO.
Land Map

| | | |
|----------------------------|--------------------|----------------------------------|
| Updated By: Mark Pulger | | Update Date: 31 January, 2007 |
| Author: David Sleeper | Scale: 1:32,000 | Date: 31 January, 2007 |